Motoring thru MAINE



A Publication of the

STATE of MAINE PUBLICITY BUREAU

THE STATE OF MAINE PUBLICITY BUREAU

Official Information Service



In addition to carrying out an extensive year-round promotional campaign, the Maine Publicity Bureau operates the most outstanding State-wide, free information service in the Country. Pictured above is our Kittery Information Center, located between I-95 and U. S. Route 1.

You will find branch information offices located at strategic points throughout the State, and our Canadian Office at the Mount Royal Hotel, Montreal, P. Q., Canada.

We cordially invite you to make full use of our facilities — before you leave home, to help you plan your visit, and after you arrive in Maine, to help make your visit more enjoyable.

Branch Offices
KITTERY — PORTLAND
BANGOR — CALAIS
FRYEBURG
MONTREAL, CANADA

For Additional Information, write:
MAINE PUBLICITY BUREAU

922 Gateway Circle **Portland, Maine 04102**

1976

MOTORING THRU MAINE

FORTY-SECOND EDITION

A description of principal highway routes, together with an alphabetical gazetteer of towns and place names in the State of Maine. A classified index of advertisers will be found on the pages immediately following.

It should be remembered that in Maine, as in most of New England, a "town" is geographically a "township," averaging some 36 square miles. Thus several villages or town centers may be included in a named "town." Most such village centers, usually highway junctions, relate to the name of the town, but with the prefixes North, South, East or West. Code numbers following Town names refer to the approximate location on the official State of Maine Highway Map.

We hope you will have a wonderful time in Maine with MOTORING THRU MAINE as your constant companion.

STATE OF MAINE PUBLICITY BUREAU
Gateway Circle
PORTLAND, MAINE 04102

For Your Protection . . .

OFFICIAL INFORMATION

The official designation of MAINE PUBLICITY BUREAU Branch Offices. Our services are free; our only purpose to help you get the most out of a visit to Maine.

Classified Index to Advertisers

Page

ANIMAL AND AMUSEMENT PARKS & RECREATION AREAS

Animal Forest Park, York Beach 75
Desert of Maine, Freeport 32
Funtown, USA, Saco 61
Mount Desert Oceanarium, Southwest Harbor 65
Scarborough Downs, Scarborough 62
Seashore Trolley Museum, Kennebunkport 36

ANTIQUES

Brewer Auction Rooms, Brewer 20
C. N. Flood, Inc., Bath 15
Glass Basket Antiques, Douglas Hill 62

AREA ASSOCIATIONS

Bath Area Chamber of Commerce, Bath 14
Old Port Exchange, Portland 55

ARTS, CRAFTS AND GIFTS

Craft-Wide, Brewer 20
Dodge Inn & Gift Shop, No. Edgecomb 45
Frenchman's Bay Boating Company, Bar Harbor 12
Hazel's Gift Shop, Wilton 72
The Island Store, Spruce Head Island 65
Oxford Yankee Workshop, Oxford 52
Perry's Tropical Nut House, Belfast 17
Sea & Shore Shop, Bar Harbor 11
Skillin's Town and Country, Brunswick 30
Spencer Candle Factory, Portland 57
Victorian House, York 74

BOAT RENTALS, BOAT TRIPS, DEEP-SEA FISHING AND MARINE SERVICES

Fisherman's Landing, Inc., Bar Harbor 11
Frenchman's Bay Boating Company, Bar Harbor 12
Goodtime Excursions & Deep Sea Fishing 19
The Island Store, Spruce Head Island 65

CAMPING, PICNIC AND TRAILER PARKS

Camp Eaton, York Harbor 75
Libby's Oceanside Camp, York Harbor 75
Spruce Lodge, Old Orchard Beach 49
Wells-Moody Motel, Ogunquit 47

GARDEN CENTERS

Skillin's Greenhouses, Falmouth Foreside 30
Skillin's Town and Country, Brunswick 30

Classified Index to Advertisers

Page

GUEST HOUSES, TOURIST HOMES

Brazzell's Tourist Home, Fairfield 30
Dow Cottage Inn, Bar Harbor 13
Laird's Guest House and Cottages, York Beach 75
Town Motel and Guest House, Bar Harbor 11

HORSE RACING

Scarborough Downs, Scarborough 62

HOTELS AND INNS

Bar Harbor Motor Inn, Bar Harbor 13
Bethel Inn, Bethel 18
Blethen House Inn and Motel, Dover-Foxcroft 28
Claremont, Southwest Harbor 65
Cleftstone Manor Motor Inn, Bar Harbor 12
Cliff House and Motels, Ogunquit 48
East Wind Inn, Tenants Harbor 67
Holiday House, Castine 26
Hotel Caribou, Caribou 25
Jed Prouty Tavern, Bucksport 23
The Lincoln Hotel, Cornish 27
Linekin Bay Resort, Boothbay Harbor 19
Narragansett By-The-Sea, Kennebunk Beach 38
The Newcastle Inn, Newcastle 44
The Nonantum, Kennebunkport 38
Oakland House, Sargentville 62
Seacrest Inn on the Sea, Kennebunkport 37
Shawmut Motor Inn, Kennebunkport 36
Sheraton Inn, South Portland 65
Stage Neck Inn, York Harbor 74
Testa's, Bar Harbor 12
The Tides Inn by the Sea, Kennebunkport 38
Trailing Yew Inn, Monhegan Island 42

LOBSTER POUNDS

Ogunquit Lobster Pound, Ogunquit 49

MOTELS AND MOTOR COURTS

Beach House and Motel, Ogunquit 48
Beau Rivage Motel, Old Orchard Beach 50
Belfast Motor Inn, Belfast 15
Belle of Maine Motor Court, Wells 71
Blaine Motor Inn, South Portland 64
Blethen House Inn and Motel, Dover-Foxcroft 28
Cascade Lodge and Cottages, Saco 61
The Chute Homestead, Naples 43
Cliff House and Motels, Ogunquit 48
Colonial Gables Motel, Belfast 16
Cook's Island View Motel & Cabins, Bailey Island 10
The Dolphin Post, Ogunquit 48
Drakes Island Motel, Wells 70
Eagle Motel, Freeport 31
Edgewater Motel, Old Orchard Beach 49
Emery's Cottages, Bar Harbor 12
The Fairways Motel, Kennebunkport 37

Classified Index to Advertisers

	Page
Five Driftwinds Motel, Wells Beach	70
Frenchman's Bay Motel, Bar Harbor	13
Friendship Inn Linnell Motel, Rumford	60
Gull Motel, Belfast	17
High Tide Motel & Cabins, Camden	24
Holiday Inn, Portland (two locations)	55
Idlease, Kennebunk	38
Indian Hill Motel, Greenville	33
The Jamestown, Pemaquid Beach	53
Jed Prouty Motel, Bucksport	23
Joyce Cottage Motel, Moody	71
Kimball's Motel and Cabins, Rumford	60
Kimball Terrace Inn, Northeast Harbor	45
King's Court Motel, Ogunquit	48
Lakeside Haven Motel, Winthrop	73
LaVoie's & Alouette's, Old Orchard Beach	50
Ledgewood Motel, Norway	45
Light's Motel & Restaurant, Searsport	62
Madison Motor Inn, Rumford	60
McKay Cottages, Bar Harbor	12
Milestone Motor Court, Ogunquit	46
Moody's Motel, Waldoboro	68
Mount Blue Motel, Farmington	31
Newcastle Inn & Motel, Newcastle	44
The Nonantum, Kennebunkport	38
Norseman, Ogunquit	48
Oakland Sea Shore Motel and Cabins, Rockland	59
Ocean Dunes Motel and Cottages, Moody Beach	71
Ocean Point Motel, Ocean Point	19
The Ogunquit Motel, Ogunquit	47
Park Rest Motel, Hampden	34
Penobscot Bay Motel, Belfast	15
Portlander, Portland	56
Pray's Motel, Newport	44
Race's Motor Court, No. Edgecomb	45
Riverside Motel, Augusta	10
Rock's Motel, Fort Kent	31
Rocktide Motor Inn, Boothbay Harbor	19
Sandman Motel, South Portland	64
Sea Breeze Motel, Bar Harbor	11
Sea Chambers, Ogunquit	46
Seacrest Inn on the Sea, Kennebunkport	37
Siesta Motel, Brunswick	22
Simpson's Housekeeping Cottages, Sebago Lake	63
Somerset Motor Court, Wells	71
Spring Fountain Motel, Bucksport	23
Spruce Lodge, Old Orchard Beach	49
Spruce View Motor Court, Camden	24
Star Light Motel, Brunswick	22
Sunnyside Motel, Bar Harbor	14
Sunset Pines Motel, Bar Harbor	12
Tallwood Motor Court, Wells	70
Town Motel and Guest House, Bar Harbor	11
Towne Motel, Skowhegan	63
Turnpike Motel, Kennebunk	37
Twin City Motel, Brewer	21
University Motor Inn, Orono	51
Villager Motel, Bar Harbor	14
Waves Motor Inn, Old Orchard Beach	50
Wells-Moody Motel, Ogunquit	47
Whisperwood Lodge & Cottages, Belgrade	17
Yankee Clipper Motor Inn, Belfast	17

Enjoy our Maine Attraction.

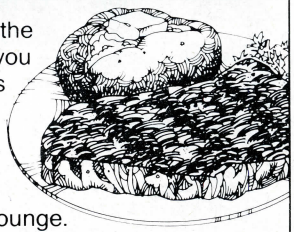

We're famous for one of the most delicious reasons you came to Maine. Lobsters and seafood fresh from our waters. Plus the best western steer beef and steaks you ever cut into. Enjoy our cocktail lounge. Complete dinners from $4.25. Great lunches from $1.95. Special children's meals from $1. And don't miss our famous Double Lobster Special Wednesdays and Fridays.

Valle's®

master charge · AMERICAN EXPRESS · BANKAMERICARD

Kittery on Rte. 1 By pass
Portland at Exit 8 Maine Turnpike
Open 7 AM to 1 AM

Classified Index to Advertisers

Page

MUSEUMS

Bath Marine Museum, Bath 15
Colonel Black House, Ellsworth 29
Doll Museum, Newcastle 44
Merrymeeting Wildlife Museum, Brunswick 22
Nordica Homestead Museum, Farmington 31
Perry's Tropical Nut House, Belfast 17
Seashore Trolley Museum, Kennebunkport 36
The Shaker Museum, Poland Spring 54

RESTAURANTS, DINING ROOMS, LUNCH ROOMS AND DRIVE-INS

*Bar Harbor Motor Inn, Bar Harbor 13
Beach House and Motel, Ogunquit 48
*Blethen House, Dover-Foxcroft 28
*Boone's, Portland 55
*Burnett's, York Village 75
*Cascade Lodge and Cottages, Saco 61
*The Cheechako, Damariscotta 27
Claremont, Southwest Harbor 65
*The Cliff House, Ogunquit 48
Cole Farms, Gray 33
*Country Way Restaurant, South Paris 53
*DiMillo's, Portland 58
*Dodge Inn, North Edgecomb 45
East Wind Inn, Tenants Harbor 67
*Edgewater Motel, Old Orchard Beach 49
The Fellsmoor, Yarmouth 74
Fisherman's Landing, Inc., Bar Harbor 11
Four Seasons Restaurant, York Village 74
Frenchman's Bay Motel, Bar Harbor 13
*The Helm Restaurant, Rockport 60
*Holiday Inn, Portland (two locations) 55
Holiday House, Castine 26
*Hotel Caribou, Caribou 25
*Howard Johnson's, Wells 70
*Hu Ke Lau, South Portland 64
The Island Store, Spruce Head Island 65
*Jed Prouty Tavern & Lodge, Bucksport 23
*Joseph's By-the-Sea, Old Orchard Beach 49
*LaVoie's & Alouette's, Old Orchard Beach 50
Light's Motel & Restaurant, Searsport 62
*The Lincoln Hotel, Cornish 27
Lobster Shack, Cape Elizabeth 25
*Madison Motor Inn, Rumford 60
*Mast & Rudder, Northeast Harbor 45
Miss Brunswick Diner, Brunswick 21
Moody's Motel, Waldoboro 68
Mrs. B's Restaurant, Ogunquit 47
*Narragansett By-the-Sea, Kennebunk Beach 38
Ocean Point Motel, Ocean Point 19
Oceanfront Public Restaurant, Kennebunkport 37
*Ogunquit Lobster Pound, Ogunquit 49
*The Olde Grist Mill, Kennebunkport 36
*Pagoda Restaurant, Portland 55
Penobscot Bay Motel, Belfast 15
*Pilot's Grill, Bangor 10
*Portlander, Portland 56

You're Someone Special at

shaw's

SUPERMARKETS

Conveniently Located in Major Shopping Centers

GREATER PORTLAND
North Gate ..... Rte. 26, Auburn St., Portland
Mill Creek ..... Rte. 77, Waterman Drive, South Portland
Mall Plaza ..... Turnpike Exit 7, South Portland
West Gate ..... Congress St. and Stevens Ave., Portland
Falmouth ..... Route 1, Falmouth
SACO ..... Route 1 and 5, Saco
AUBURN ..... Route 4, 600 Center St., Auburn
LEWISTON ..... Promenade Mall, Lisbon St., Lewiston
BRUNSWICK ..... Route 1, Cook's Corner, Brunswick
SANFORD ..... Route 109, Sanford
AUGUSTA ..... Western Ave., Rte. 202, Augusta
BATH (Opening 1976) ..... Route 95 and Congress Ave., Bath

Plus 8 Locations in New Hampshire

SING'S

POLYNESIAN AMERICAN RESTAURANT LOUNGE

Dine In The Atmosphere Of The Exotic Orient
Enjoy Chinese Food At Its Best

Luncheon Specials

Featuring
BUSINESSMEN'S SPECIAL COMBINATION PLATE
Served from 11 a.m. to 3 p.m.

ORDERS PREPARED
TO TAKE OUT

41 Washington Street
Bangor, Maine
Tel. 947-8308

1675 Lisbon Street
Lewiston, Maine
Tel. 784-2919
Just off exit 13 Me. Turnpike

Classified Index to Advertisers

Page

Rocktide Motor Inn, Boothbay Harbor 19
*Scarborough Downs, Scarborough 62
Seacrest Inn on the Sea, Kennebunkport 37
*Sheraton Inn, South Portland 65
*The Silent Woman, Waterville 69
*Sing's, Bangor, Lewiston 7
*Sportsman's Grill, Portland 56
*Stage Neck Inn, York Harbor 74
*Testa's, Bar Harbor 12
*The Tides Inn By-the-Sea, Kennebunkport 38
Trailing Yew Inn, Monhegan Island 42
Tripp's Restaurant, Bar Harbor 13
*Twin City Motel, Brewer 21
*University Motor Inn, Orono 51
*The Unicorn & Lion, Kennebunk 38
*Valle's Steak House, Kittery-Portland 5
*Village Cafe, Portland 58
Whisperwood Lodge & Cottages, Belgrade 17
*Whittemore's Restaurant, Skowhegan 63
*Yankee Clipper Motor Inn, Belfast 17
Young's Lobster Pot, Bar Harbor 11
* Cocktails Available

RETAIL STORES

Dunham's of Maine, Boothbay Harbor, Waterville, Rangeley 69
Emple Knitting Mills, Brewer 20
Fessenden's, Portland 56
Greenwood Orchards, Turner 67
The Island Store, Spruce Head Island 65
Ogunquit Trading Post, Ogunquit 46
Oxford Yankee Workshop, Oxford 52
Penobscot Trading Post, Old Town 51
Perry's Tropical Nut House, Belfast 17
Porteous, Portland 56
Shaw's Supermarket, Auburn 7
Shaw's Supermarket, Augusta 7
Shaw's Supermarket, Brunswick 7
Shaw's Supermarket, Falmouth 7
Shaw's Supermarket, Lewiston 7
Shaw's Supermarket, Portland (two locations) 7
Shaw's Supermarket, Saco 7
Shaw's Supermarket, Sanford 7
Shaw's Supermarket, South Portland (two locations) 7
Spencer Candle Factory, Portland 57

ROCKS AND GEMS

The Gem Shop, Bethel 18

THEATERS

Brunswick Music Theater, Brunswick 22
Ogunquit Playhouse, Ogunquit 49

WINDJAMMER CRUISES

Sch. Adventure and Sch. Roseway, Camden 24

Cities, Towns and Villages In Maine; Where To Stop, Shop, Eat and Sleep

(Reference following town name indicates location on Official Maine Highway Map)

ABBOT. (E-8) On Routes 6, 15 and 16, next west of Guilford, Piscataquis County. Piscataquis River. Farming, lumbering, wood products, service trades.

ACTON. (B-13) On Route 109, next northwest of Sanford, York County. Farming orcharding, lumbering, youth camps.

ADDISON. (J-10) On local roads and Route 187, off Route 1, south of Columbia and Columbia Falls, Washington County. Fishing, boatyards, sardine canning. Stores, service trades.

ALBION. (E-10) On Routes 9 and 202, 26.2 miles northwest of Augusta, Kennebec County. Farming, wood products. Stores, service trades.

ALEXANDER. (J-8) On Route 9, 14 miles west of Calais, Washington County. Lumbering, farming, motels, sporting camps.

ALFRED. (B-13) On Routes 4 and 202, terminus of Route 111. Next north of Sanford, York County. Farming, small industries, stores, service trades. Library. Settled 1764.

ALLAGASH. (G-1) "End of the road" plantation northwest Aroostook County. On Route 161 from Fort Kent junction of Routes 1 and 11.

ALNA. (E-11) On Route 218, next west of Newcastle, Lincoln County. Farming. Head Tide village, on Sheepscot River. Historic Alna Meetinghouse (1789).

ALTON. (G-8) On Route 16, next north of Old Town, Penobscot County. Farming, lumbering.

AMHERST. (H-9) On Route 9 and 181, in north central Hancock County, north of Ellsworth.

AMITY. (1-5) Farming town in Southern Aroostook County, on Route 1. North Amity village, on Route 1.

ANDOVER. (B-10) On Routes 5 and 120, north central Oxford County, 15.3 miles northwest of Rumford. Farming, lumbering, wood products.

ANSON. (D-9) On Routes 8, 16, 43, 148 and 201A, west bank of Kennebec River, Somerset County. Farming, lumbering, wood products. Stores, small industry, service trades.

APPLETON. (F-11) On Routes 105 and 131, next north of Union, Knox County. Farming, lumbering. Settled 1775.

ARROWSIC. (E-12) On Route 127, next south of Woolwich, off Route 1, Sagadahoc County. Local roads to shore points.

ARUNDEL. (C-14) Located in popular resort section of coastal York County.

ASHLAND. (H-3) Commercial, small industry, farming, lumbering center, 20 miles west of Presque Isle. Edge of Central Aroostook County wilderness. On Route 11 and Route 163.

ATHENS. (E-9) On Route 43 and 150, originates Route 151, Somerset County. Farming, lumbering. Stores, service trades.

ATKINSON. (F-8) On local roads, next east of Dover-Foxcroft, next north of Charleston, southern Piscataquis County.

AUBURN. (C-11) On Routes 4, 11, 100, 121, 136 and 202. Shire city of Androscoggin County. "Twin" city with Lewiston as "industrial heart of Maine." Commercial, shopping center. Hotels, motels, restaurants. Lost Valley Ski Area close to City.

RIVERSIDE MOTEL

Radios — TV's
Reasonable Rates
Kitchenette plus all the fixings.
2 MILES NORTH OF AUGUSTA — ROUTE 201
Open year round 'til 1:00 A.M.

AUGUSTA. (E-11) On Routes 3, 8, 9, 11, 17, 27, 100, 201, 202 and northern terminus of Maine Turnpike, State Capital city on Kennebec River. Maine Capitol, designed by Bulfinch, built of Hallowell granite. State Museum-Archives-Library Building. Blaine Mansion, official home of Governor.

AURORA. (H-9) On Routes 9 and 179, north central Hancock County, north of Ellsworth and east of Amherst village.

AVON. (C-9) Wooded, mountainous township on Sandy River and Route 4, between Strong and Phillips, Franklin County. Mt. Blue (3187) (see Weld) in southern township.

BAILEYVILLE. (K-8) On Routes 1 and 9 and St. Croix River, eastern Washington County. Woodland village, site of Georgia-Pacific Paper Company.

BAILEY ISLAND. (D-13) Terminus of Route 24, Harpswell Town, Cumberland County. Popular summer resort, fishing village. Tuna fishing, boats for charter. Gift shops, hotels, motels, cottages, picnicking, beautiful coastal scenery.

Cook's Island View Motel and Cabins

Route 24 **Bailey Island, Maine 04003**

Follow Route No. 1 to Route 24 just North of Brunswick Naval Air Station. Large living room, bedroom combination with bath and showers. Boating, Fishing, Swimming. Several restaurants nearby. Moderate rates.

Elaine Cook, Owner **Tel. 833-7780**

BALDWIN. (B-12) Farming, orcharding, town on western boundary of Cumberland County.

BANCROFT. (I-6) Small, heavily-forested farming community in Southern Aroostook, on side road off Route 171.

BANGOR. (G-93) On Routes 1-A, 2, 9, 15, 100, 222 and terminus of Routes 202, 4 exits on Interstate 95. Third largest city in Maine, head of tidewater on Penobscot River. Industrial, distributing, commercial, banking shopping center. Hotels, motels, restaurants, department stores, shopping plazas, professions, service trades. Highway, airlines hub. Historic homes. Stop at Bangor Office, MAINE PUBLICITY BUREAU INFORMATION CENTER, opposite I-395 exit, next to Paul Bunyan Monument.

U. S. Route 2 **Hammond Street**

PILOT'S GRILL RESTAURANT

BANGOR

1½ miles from Interstate 95
Air conditioned for your comfort
On Interstate 95 — take Hermon Exit
Recommended by American Automobile Association—Mobil Guide

BAR HARBOR. (I-10) Mount Desert Island commercial banking, shopping and vacation center. On Route 3, 20 miles southeast of Ellsworth, Hancock County. Hotels, restaurants, motels, tourist inns, cottages, summer estates, gift shops, service trades. Headquarters Acadia National Park. Terminal of Bar Harbor-Yarmouth, N.S. Ferry, Bluenose. Cadillac Mountain (1532), highest on Atlantic Ocean north of Rio de Janeiro. Stop at Official Information Center.



PANORAMIC VIEW OF FRENCHMAN'S BAY
RESTAURANT NEARBY
On Rte. 3, Off Highway — Bar Harbor
12 Units Tel. 288-3565

FISHERMAN'S LANDING, INC.

BAR HARBOR **TEL. 288-4632**

WATER FRONT COVERED PICNIC AREA
LOBSTERS — ALIVE and BOILED
BOAT RENTALS — ROW - SAIL - OUTBOARD

A natural wooden wharf where one may pick his lobsters from a sea water tank and watch them cook in sea water from Frenchman's Bay. Lobsters landed by local fishermen may be eaten at picnic tables on the wharf or in the shade of the covered picnic space.

SEA and SHORE SHOP

ROPES
BUOYS
TRAPS

Come in and Browse

NETS
GIFTS
SOUVENIRS

FISHERMEN'S LANDING
Bar Harbor

TOWN MOTEL & GUEST HOUSE

12 ATLANTIC AVENUE **BAR HARBOR, MAINE 04609**

Quiet location, in town, 5 min. walk to the ocean, modern units, air-conditioned, family rates, 2 miles from Acadia National Park and Sandy Beach.

BankAmericard and Master Charge accepted.

CALL FOR RESERVATIONS (207) 288-5548

YOUNG'S LOBSTER POT

Restaurant on Waterfront Open 6:00 A.M.

Seafood Specialties — Chicken — Steaks — Lobsters
Wine, Beer and Cocktails
HOME COOKED MEALS — TELEPHONE 288-3747

ROBERT DALE BARTON BAR HARBOR

CLEFTSTONE MOTOR INN

A unique opportunity to share the beauty of days past in historic old mansion. Near Ferry and Acadia National Park. $14.00 to $26.00 for two. Lower Off Season Rates. Lower Family Rates.

Eden Street - Route 3

Bar Harbor **Phone (207) 288-4951**

PRIVATE BEACH BOATS

EMERY'S COTTAGES ON THE SHORE

21 COTTAGES, 11 WITH KITCHENS

½ mile off Route 3 — Away from noise and traffic

Electric Heat — T.V.

BOX 177 — BAR HARBOR, MAINE 04609

Tel. 207 - 288-3432 **10 min. from Bar Harbor**

McKAY COTTAGES

30 ROOMS

50 YEARS IN BUSINESS

243 Main Street **Bar Harbor, Maine 04609**

TEL. (207) 288-3531

FRENCHMAN'S BAY BOATING CO.

Sightseeing - Deep-sea Fishing - Charters

GIFT SHOP

Open Memorial Weekend thru October 1

1 West Street **Bar Harbor 04609**

Tel. (207) 288-5741

HOTEL **TESTA'S** RESTAURANT

FOOD

LODGING

COCKTAILS

42nd Season

ALL MAJOR CREDIT CARDS

53 MAIN STREET **BAR HARBOR 04609**

Winter: Palm Beach, Florida

SUNSET PINES MOTEL

Away from noise and fumes of traffic

Off Route 3 on Sand Point Road

On shore of beautiful Frenchman's Bay

A SHORE ESTATE atmosphere with its formal and informal gardens, landscaping, trails, shoreline and grass terraces on which to lounge. Units are in attractively located buildings rather than the long row-type of motel. The natural wonders of "Cathedral Rock" and the "Ovens" are on our property. Each unit is spacious, modern, cheerful and attractively furnished. Picture windows with magnificent view out over the sea, hotwater baseboard heat. TV, some with efficiencies. A place to stay awhile and unwind. In season: $18.00 to $21.00 for two with $3 each additional person. Off season: $12.00 to $15.00. Open about May 15 to October 15.

(207) 288-4204 Miriam and Harvey Overpeck Bar Harbor, Maine 04609

Frenchman's Bay Motel

Bar Harbor

All Major Credit Cards

Tel. 288-3321

Directly across street from ferry terminal

70 units with water view—Coffee Shop—

Open May - Mid October



BAR HARBOR MOTOR INN

ON SHORE IN TOWN BAR HARBOR, MAINE

ACADIA NATIONAL PARK . . . . MOUNT DESERT ISLAND

Informal — May 1 to late October. 75 rooms with bath. Restaurant — Cocktail Lounge — Television — Sundeck. Adjacent fishing pier, swimming beach, movies, all town facilities.

FREE PARKING

Motorists' entrance. Heated swimming pool.

Management — Wally and Margie Gilmore

BAR HARBOR 04609 **Phone 288-3351**

TRIPP'S RESTAURANT

45 MAIN STREET **BAR HARBOR**

COMPLETE SEAFOOD MENU SERVED IN A GRACIOUS ATMOSPHERE FROM EASTER TO OCTOBER

3 Meals 7 A. M. to 10 P. M. 7 Days a Week

World Famous Ice-Cream Pie Prepared by Our Own Pastry Cook

YOUR FAVORITE COCKTAILS **TEL. 288-5001**

DOW COTTAGE INN

ROOMS

227 MAIN STREET **BAR HARBOR, MAINE**

A tourist home of distinction. Rooms with bath. Semi-private baths. Conveniently located. Free parking. Fall weekly rates given. Reasonable rates. $5.00 to $10.00 per person. Breakfast served.

Dial 288-3112 **Ethel Black, Manager** **Open Year Round**

THE VILLAGER MOTEL

207 Main Street **Bar Harbor**

Bar Harbor's newest in-town motel. 63 units. Heated Pool. T.V. 2 min. walk to business district, restaurant, municipal pier and close to Acadia National Park entrance.

Tel. 288-3211

SUNNYSIDE MOTEL

AND HOUSEKEEPING COTTAGES

ROUTE 3 **BAR HARBOR, MAINE 04609**

20′ x 40′ Swimming Pool
15 minutes to Bluenose Ferry
Hosts: ART and MARGARET FRAYLER
Area Code (207) 288-3602

BAR MILLS. (C-13) Village in Buxton and Hollis Towns, both sides of Saco River. Routes 4, 112 and 202.

BATH. (E-12) On Routes 1 and 209. Historic shipbuilding center, near mouth of Kennebec River. Bath Iron Works, famous for superior destroyers and other craft. Modern commercial and industrial city, shopping center for Sagadahoc and western

BATH AREA

...Share Our Heritage

BATH MARINE MUSEUM

Spend a day at the Bath Marine Museum and share in Maine's maritime heritage. See exhibits and displays at the 28-room mansion, historic church, restored shipyard and boatbuilding school. Enjoy a boat ride on the Kennebec River during the summer season. Open daily 10-5 May 22–October 17. Admission charged.

DOWNTOWN RESTORATION

Enjoy shopping downtown Bath in a "turn-of-the-century" atmosphere. New brick sidewalks, lantern style street lights, hitching posts, store fronts and signs compliment existing 19th century architecture.



BATH MARINE MUSEUM

Bath, Maine

Open daily 10-5
May 24 - October 19

Maritime exhibits at four historic sites in the Nation's oldest still-active shipbuilding city (1607-1974)

30-room mansion
historic shipyard
landmark church
boatbuilding school
boat ride on the Kennebec (summer only)

Antiques

C. N. Flood, INC.

619 HIGH STREET, BATH, MAINE

Lincoln County areas. Shire city. Motels, restaurants, gift shops, department stores. Stop at Official Information Centers, Route One and intown Chamber of Commerce.

BEALS. (J-10) Island township, south of Jonesport, Route 187, south central Washington County. Coast Guard Station. Fishing boat yards.

BEDDINGTON. (I-9) On Route 9 and 193, western Washington County. Lumbering, prime hunting, fishing territory.

BELFAST. (G-10) On Routes 1, 3, 52, 137, originates Routes 7 and 141. On west shore Penobscot Bay, Shire city Waldo County. Industrial, commercial, banking, shopping center for northwest Penobscot Bay area. Motels, restaurants, tourist inns, gift shops, stores, service trades. Poultry industry center. Home of annual Maine Broiler Festival. Belfast-Moosehead Lake railroad.

PENOBSCOT BAY MOTEL

Northport Avenue, Belfast, Maine

Tel. (207) 338-2820
Breakfast Served
LOU and ANNETTE MARTIN
Ici on parle Francais.



BELFAST MOTOR INN

U. S. ROUTE 1 **BELFAST, MAINE 04915**

28 units (14 bay view, 14 pool view), inside corridor, breakfast bar, free coffee, milk and donuts during July and August, swimming pool, color T.V., phones, playground, wall-to-wall carpeting.

Tel. (207) 338-2740
OPEN YEAR ROUND

This summer lets travel less and relax more

Enjoy The Coast of Maine

Want a nice place to stay

Overnight? Week? Two? Or More?

COLONIAL GABLES MOTEL *and* HOUSEKEEPING UNITS

on Beautiful Penobscot Bay
2 miles East on U. S. 1
BELFAST, MAINE

Modern motel and 47 very modern housekeeping cottages fully equipped. Private baths, tubs and showers, bathing beach, boats for fishing, shuffleboard, free color TV in all units, children's playground. Phones all units.

Fine Restaurants — Lobster Pounds nearby

Phone Belfast 338-4000



We are located about mid-way on Maine Coast.

Lots to see and do or make short trips to:

Bangor	40 miles	Deer Isle	35 miles
Stonington	40 miles	Bar Harbor	50 miles
Waterville	40 miles	Augusta	40 miles
Rockland	35 miles	Camden	30 miles

Don't Miss

Perry's Tropical Hut House

Next to Jed's Restaurant

Route 1

BELFAST, MAINE

Unique Gifts & Confections

Hours Daily

Spring	8:30 - 6:00
Summer & Fall	8:30 - 9:30
Winter	8:30 - 5:00

"On Scenic Coastal U.S. Route 1 and Acadia Highway"

Want More Than A Motel ?

Blend History With Convenience

stay at

GULL MOTEL

U. S. Rte. 1
BELFAST, MAINE
207 - 338-4030

overlooking beautiful historic Penobscot Bay

POOL **Free Continental Breakfast**

Let us help make your vacation Special!

Hosts: Debby and Bob Tuck



YANKEE CLIPPER MOTOR INN

Route No. 1, Belfast, Maine

Telephone (207) 338-2220

An Intown Motel with an Ocean View — 25 very modern units with individually controlled Heating and Air-Conditioning — Color TV and Telephone in every room. Restaurant — Cocktail Lounge.

Open All Year

Claude F. Clement, Prop. **Rita S. Cunningham, Mgr.**

BELGRADE. (E-10) On Routes 8, 11, 27 and 135, 11.1 miles north

WHISPERWOOD LODGE & COTTAGES

ON SALMON LAKE BELGRADE LAKES REGION

The perfect spot for a real vacation. Informal, friendly. Completely modern cottages with automatic heating. Private waterfront dock, swimming raft, boats, motors, guides. Excellent fishing. Water skiing, shuffleboard, lawn sports, indoor games. TV. Pony rides. Golf, summer theatre, antique shops nearby. Moderate rates include all meals, cookouts. Delicious food with choice of menu. Family rates—$16.00 per day and up. Also Private Trout Pond for Guests.

Write for folder and reservations **Open ice out to September 20**

Mr. and Mrs. M. Douglas, Owners-Managers **Telephone (Oakland)**

NORTH BELGRADE, MAINE 04959 **(207) 465-2497**

of Augusta, Kennebec County. Farming, vacationing, sporting, youth camps, summer hotels, motels, gift shops, service trades. Belgrade, Belgrade Lakes, North Belgrade village centers. Stop at Official Information Center.

BELMONT. (F-10) On Routes 3 and 131, next southwest of Belfast, Waldo County. Farming, lumbering, summer camps.

BENEDICTA. (H-6) Small farming, lumbering town, southwest Aroostook County. On side road off Route 11 at Sherman.

BENTON. (E-10) On Routes 11, 32, 100 and 139, northwestern Kennebec County, 24 miles northeast of Augusta. Farming, lumbering. Small industries, stores, service trades.

BERWICK. (B-14) On Route 9, terminus of Route 103, southwestern York County. Farming, lumbering products, stores, restaurants, service trades, shopping center.

BETHEL. (B-10) On Routes 2, 5 and 26, terminous of Route 35, Oxford County. Farming, lumbering, wood products, summer hotels, motels, stores, restaurants, inns, service trades. Sunday River Skiway located nearby in the Town of Newry.

THE GEM SHOP

GEMS - JEWELRY - MINERAL SPECIMENS
MAINE and INTERNATIONAL GEMS

Routes 2, 5 and 26 Bridge Street Bethel, Maine
Adrienne L. Saunders Tel. Area (207) 824-2085

THE BETHEL INN

Country elegance in the heart
of Maine's Western Mountains
Located on the Village Common at the junction of
Routes 2, 5, 26 and 35
Golf - Swimming - Boating - Tennis - Complete Resort Services
For information, write or call
The Bethel Inn
Box 26T
BETHEL, MAINE 04217
Tel. (207) 824-2410

BIDDEFORD. (C-13) On Routes 1, 9, and 111 (to Alfred). Industrial City, modern shopping service center. Motels, restaurants. Pepperell Manufacturing Company.

BIDDEFORD POOL. (C-14) Rocky promontory, with long beach area, at southern mouth of Saco River.

BINGHAM. (D-8) On Routes 16 and 201, east bank of Kennebec River, 23 miles north of Skowhegan, Somerset County. Lumbering, wood products. Hotels, motels, restaurants.

BLAINE. (I-3) Farming, small commercial center next south of Mars Hill, on Route 1, Aroostook County.

BLANCHARD Plantation. (E-7) On local road, off Route 15, next west of Monson, southwest Piscataquis County.

BLUE HILL. (H-10) On Routes 15, 172 and 176, Hancock County. Farming, fishing, vacation town on Blue Hill Bay. Small industries, craft work. Tourist inn, motel, restaurant, stores, gift shops, service trades.

BOOTHBAY. (E-12) On Route 27. Central township of Boothbay Peninsula. Boothbay Region Country Club (9-35). Hotels, motels, resorts, cottage colonies, restaurants and service places. Old Meeting House and cemetery.

BOOTHBAY HARBOR. (E-12) On Route 27, Summer resort center, boat-building and fishing port at central tip of Boothbay Peninsula. Hotels, motels, housekeeping cottages, restaurants, commercial and shopping center for peninsula. Yachting center. Sightseeing boats and charters. Museums. Boat trips to Squirrel Island, Christmas Cove, Pemaquid and Monhegan. Artist colonies and craft shops. Stop at Official Information Center.

BOWDOIN. (D-12) On Routes 125 and 201, next north of Topsham, Sagadahoc County. Farming, stores, service trades.

BOWDOINHAM. (D-12) On Routes 24, 125 and 138, next north of Topsham, Sagadahoc County. Farming, small industry. Shoes, poultry processing, stores, service trades.

BOWERBANK. (F-7) Next north of Dover-Foxcroft, southern Piscat-

Ocean Point MOTEL

IN THE BOOTHBAY HARBOR REGION — ROUTE 96
Charming Seacoast setting on the Ocean. REGULAR SEASON (Late June thru Labor Day) Motor Lodge Inn and Motel. Rates — 2 pers.: European $21.50 - $33.50/ Mod. Am. $40 - $46. Restaurant features real "Down East" Cooking — Lobster and Fish — Cocktails. Boat Trips from the Wharf. OFF SEASON (May to Late June — after Labor Day to Nov.) Reduced Motel rates — Cont'l Breakfast available. Also Eff. Units (2 to 4 Persons).
W. F. BARNES Box A-12 Ocean Point, Me. 04557
Tel. (207) 633-4200

SAIL AT
LINEKIN BAY RESORT
Boothbay Harbor, Maine

A seacoast resort featuring activities for all the family. Lodge and Cabins. Natural Setting. Informal. Our own fleet of sailboats. Chris-craft powerboat, water skiing, fishing, tennis.

Heated Salt Water Pool Overlooking Bay

GOODTIME
EXCURSIONS AND DEEP SEA FISHING

One, two and three hour trips. All day Monhegan Island. Reservations

BOOTHBAY HARBOR, MAINE (207) 633-3244

Rocktide

SEASON Mid-May to Mid-October

Over the Water — On The "East Side"
BOOTHBAY HARBOR, MAINE

49 elegant rooms, two double beds in each, TV, carpeted throughout, individual heat, balconies over the water, excellent views of the Harbor and its boating activities. Ample free parking and dockage.
Two spacious Dining Rooms — "DOCKSIDE" and the "CHART ROOM", panoramic views, casual dining in "Downeast" comfort, superb seafood menu, aged charbroiled steaks. "WHALER BAR" - entertainment.
Cocktails on our "SEADECK"
45 Atlantic Avenue, Boothbay Harbor, Maine 04538
Tel: 207 / 633-4455

aquis County. Northern side of Sebec Lake. Vacation, sporting camps.

BRADFORD. (G-8) On Routes 11 and 121, Penobscot County. Farming, lumbering, stores, service trades. Settled 1803.

BRADLEY. (H-9) On Route 178, 11.8 miles north of Brewer. Farming, lumbering.

BREMEN. (F-12) On Route 32, south of Route 1 at Waldoboro, Lincoln County. Fishing, vacationing township on northeast side of Bristol Peninsula. Bremen Long Island and Hog Island, site of the Todd Wild Life Sanctuary and summer camp school of the National Audubon Society.

BREWER. (G-9) On Routes 1A, 9 and 15, east bank of Penobscot River, opposite Bangor. Residential, industrial, commercial city. Motels, restaurants, stores, professions, service trades. Historic homes. Settled 1770.

CRAFT SUPPLIES — YARNS — CREWEL, ETC.

CRAFT-WISE, inc.

505 Wilson Street
Tel. 989-2290 Brewer, Maine 04412

EMPLE KNITTING MILLS
FACTORY OUTLET STORE

SWEATERS AT FACTORY PRICES FOR THE ENTIRE FAMILY

Men's all wool, Alpaca and Orlon Pullovers and Cardigans in a large selection of styles and colors from 95¢ to $21.05. Ladies' all wool and orlon Pullovers and Cardigans, Bulkies and fine Knits in various styles and colors. Sizes range from smallest infant to extra large adults.

SAVE 40% TO 50%

SPECIAL FOR LADIES: Famous Brand all Wool and Orlon Double Knits, 2 and 3 piece Suits and Dresses.

Slacks, Slack Suits and Blouses

(Our Store Is Now Air-Conditioned
For Your Shopping Comfort)

HOURS: Open Monday thru Saturday, 7 a.m. to 4:30 p.m.
Sunday 8:30 a.m. to 4:00 p.m.

BAR HARBOR ROAD, BREWER, MAINE

3 Miles from either Bridge on Left Plenty of Free Parking

BREWER AUCTION ROOMS

Largest Shop in Maine. Thousands of Antiques, glass, china, bric-a-brac, tools, furniture, separate book loft with thousands of volumes, selling retail and wholesale over the counter everyday 9 to 9. 5 buildings full—reasonably priced.

"End of the new bridge"
Tel. 942-8563

BREWER MAINE

TWIN CITY MOTEL & RESTAURANT

453 WILSON STREET BREWER, MAINE

THE "FRIENDLY" PLACE TO STAY
Restaurant Lounge Pool
Cable and Color TV
Direct Dial Telephones
125 Air Conditioned Rooms
Steam Baths Family Rates
Complete Banquet and Convention Facilities
One and One-quarter Mile from Bangor
On Road to Bar Harbor - Maritimes
for reservations call (207) 989-5450

BRIDGEWATER. (I-4) On Route 1, east central Aroostook County, 22 miles north of Houlton. Farming, lumbering, potatoes, allied services industries.

BRIDGTON. (B-11) On Routes 302 and 117, northwest corner of Cumberland County. Summer resort, farming, small industry center. Restaurants, stores, gift shops, service rtades, motels. Fishing, hunting, vacationing. Pleasant Mountain Ski Area. Public camp, picnic sites. Stop at Official Information Center.

BRIGHTON Plantation. (E-8) On Route 151, next north to Athens, eastern Somerset County. Prime hunting, fishing.

BRISTOL. (E-12) On Route 32, south of Route 1 at Waldoboro; also Route 130, leading off Route 129, south of Damariscotta. Historic region, beautiful coastal scenery, fishing, resort, vacation activities.

BROOKLIN. (H-11) On Route 175, southeastern end of Sedgwick Peninsula, coastal Hancock County. Boat building, fishing, summer resort. Summer hotels, cottage colonies.

BROOKS. (F-10) On Routes 7 and 139, 12 miles northwest of Belfast, Waldo County. Farming, lumbering, wood products, canning, stores, service trades. Settled 1798.

BROOKSVILLE. (G-11) On Routes 175 and 176, coastal Hancock County. Summer hotels, resort camps. Boatbuilding, service trades. Beautiful coastal scenery.

BROOKTON Plantation. (J-7) Next south of Danforth, northeastern Washington County. Baskahegan, Jackson Brook Lakes. Prime hunting, fishing, camping territory. Lumbering.

BROWNFIELD. (B-12) On Routes 5, 113 and 160, southwestern Oxford County, next south of Fryeburg. Farming, lumbering, sawmills, wood products, vacationing. On Saco River.

BROWNVILLE. (F-7) Route 11, southwest Piscataquis County. Farming, lumbering, wood products. Stores, sporting camps, service trades. Pleasant River.

BRUNSWICK. (D-12) On Routes 1, 24, 123, 201 and Interstate

Miss Brunswick Diner

PLEASANT STREET BRUNSWICK

Open 24 Hours

Orders To Take Out
"HOME MADE HOT CHILI"

E. BUCKLEY, Owner Tel. 729-9547
CSC-Ret.-U.S.N. 729-3828

THE MERRYMEETING WILDLIFE MUSEUM

Over 30 Exhibits Including
Waterfowl, Mammal Dioramas
and
Prehistoric Indian Artifacts

Daily Except Thursday
10 A. M. to 6 P. M.

Audio-Visuals
Wildlife Paintings, Prints
and Carvings in the Museum Shop

HARPSWELL ROAD, BRUNSWICK 207 729-0910

SIESTA MOTEL

U.S. Route 1 South
At Interchange of I-95

Brunswick, Maine
130 Pleasant St.

36 Luxury Units — Air-Conditioned — Quiet
T.V. — HiFi Radio — Thermostatically Controlled
Temperatures — Open All Year
Phone (207) 729-3364

Victoria Crandall's

JUNE 18
THRU
SEPT. 4

On Beautiful Bowdoin College Campus
Brunswick, Maine 04011
Maine's only all professional Music Theatre!
SEASON OF 5 BROADWAY MUSICALS
★ Lavish Scenery ★ Colorful Costumes ★
Ticket Information and Reservations — 725-8769

IN BRUNSWICK . . . . . On U. S. Route 1

Always a Nicer Place to Stay

STAR LIGHT MOTEL

Deluxe Units Modern Cottages

OPEN YEAR ROUND
Tel. (207) 729-9195

95. Site of Bowdoin College (1794). Industrial, commercial, shopping center for eastern Casco Bay area. Hotels, motels, restaurants, inns, gift shops, department stores. Harriet Beecher Stowe House, where "Uncle Tom's Cabin" was written. Gen. Joshua Chamberlain House. Walker Art Museum. Official Information Center.

BRYANT POND. (B-10) On Route 26, shore of Lake Christopher. Lumber products, stores, farms and apple orchards.

BUCKFIELD. (C-11) On Route 117, terminus of Route 140, southeast Oxford County. Farming, lumbering, wood products, fruit canning, stores, service trades.

BUCKS HARBOR. (K-9) Machiasport town, Washington County. Fishing village, summer cottages. Beautiful coastal scenery.

Open All Year Phone 469-3139

SPRING FOUNTAIN MOTEL

U. S. Routes 1 and 3 Bucksport, Maine

Large Heated Pool, Coin Laundry, Color TV, Air Conditioning.
Restaurants, Golf, Shopping and Bowling Nearby.

BankAmericard Master Charge American Express

JULY 1 - LABOR DAY
Room With One Double Bed $20 - $22
With Two Double Beds $22 - $24
REST OF YEAR — LOWER

Room Phones The Gray Family

Jed Prouty Tavern and Motel Inc.

TEL. 469-3113

Now Open The New
JED PROUTY MOTEL

Overlooking Beautiful Penobscot River and Fort Knox

Across from Famous

JED PROUTY HOTEL

Rooms - Coffee Shop - Dining Room - Lounge

Fine Food and Lodging Since 1798

BUCKSPORT, MAINE

BUCKSPORT. (G-10) On Routes 1, 3 and 15, on east bank of Penobscot River, 19 miles south of Bangor. Industrial, commercial, farming, travel center. Hotels, restaurants, stores, service trades. St. Regis Paper Co. modern plant. Jed Prouty Tavern (1804). Dr. Moulton House (1799).

BURLINGTON. (H-8) On Route 188, from Enfield, southeast Penobscot County. Farming, lumbering, sporting camps.

BURNHAM. (F-9) On Route 11 and 100, northwest Waldo County, next south of Pittsfield. Sebasticook River, Unity Pond. Farming, lumbering, wood products, vacation camps.

BUXTON. (C-13) On Routes 4, 22, 112 and 202, northeastern York County. Lumber products, farming, stores, service trades.

BYRON. (C-9) On Route 17, 13.8 miles north of Mexico, Route 2, Eastern Oxford County. Farming, lumbering. Byron, Houghton villages.

CALAIS. (K-8) On Route 1, eastern Washington County. Industrial, commercial shopping center. Hotels, motels, tourist inns, res-

taurants, stores, service trades. Settled 1779. MAINE PUBLICITY BUREAU INFORMATION CENTER on North Street, Route One.

CAMBRIDGE. (E-8) On Routes 150 and 152, southeast Somerset County. 25 miles northeast of Skowhegan.

CAMDEN. (F-11) On Route 1, terminus Route 105, Knox County. Penobscot Bay, mountain lake scenery. Camden Hills State Park. Hotels, motels, restaurants, stores, gift shops, service trades. Sailing vacation, boat trips and lobstering port. Snow Bowl, ski area. Textiles, boat building. Bok library, garden amphitheater. Historic homes. Stop at Official Information Center.

"Where the Mountains Meet the Sea"

High Tide Motel & Cabins

U. S. Route 1 — 2 MILES N. — CAMDEN, MAINE 04843

Mobil — ON THE SCENIC COAST OF MAINE — HUMBLE GUIDE

New oceanfront Motel or Cottage units — Coffee shop — Cocktail lounge — Excellent Accommodations — TV — Room controlled heat — W-W Carpeting. Combination tile baths — Picture windows — Efficiency Units. Lawn Games. Bathing, Spacious Grounds, Hibachis, Picnic Tables at Waterfront. Ideal vacation headquarters — centrally located for scenic trips in Maine.

Open Late April - Late October — Lower rate Labor Date to June 25

Tel. (207) 236-3724

Sail to the Islands of Maine —

On a truly unusual Vacation.



"What's it all about?" It's all about schooners, and sailing, and fun. The schooners are the **ADVENTURE** (Largest Windjammer in the Camden Fleet) and the **ROSEWAY,** and sailing is one of the things on which we place most emphasis — Fun is the other. It's a weekly cruise exploring remote and fascinating islands. It's good wholesome food and the thrill of a good breeze. It's new friends and great memories. $225.00 per week (all inclusive).

Call or write for FREE Brochure.

Cap'n Jim Sharp — Schooner ADVENTURE
Cap'n Orvil Young — Schooner ROSEWAY
Box 696M, Camden, Maine 04843 Tel. 207-236-4449

SPRUCE VIEW MOTOR COURT

U. S. ROUTE 1 — CAMDEN, MAINE 04843

1 Mile North of Camden; 9 Miles North of Rockland

6 Housekeeping and 5 Overnight units tastefully furnished, electric thermostatic heat, tub and stall showers. Quiet, rustic surroundings. TV. Fishing, bathing, all recreational facilities, restaurants nearby. Brochure and rates upon request.

Over-night units—May 15th to October 15th

Housekeeping units—Open All Year

Member: Maine Innkeepers Association

EDGAR TEPE — **Area Code (207) Tel. 236-2840**

CANAAN. (E-8) On Routes 2 and 23, next east of Skowhegan. Farming, lumbering, wood products, canning. Settled 1770.

CANTON. (C-10) On Routes 108 and 140, east central Oxford County. Farming, lumbering, wood products, stores. Vacation resorts, cottages.

CAPE ELIZABETH. (D-13) On Route 77 and local roads from Portland and South Portland. Settled about 1630. Two Lights, Crescent Beach State Parks. Portland Head Light.

LOBSTER SHACK RESTAURANT

Two Lights Road — Cape Elizabeth, Maine

Enjoy Lobsters, Clams, Shrimp, etc., on the Rockbound Coast of Maine

Eat in or take out

Drawing and painting classes Every Wednesday
9 A.M. — 4 P.M. — 5.00

Open Daily 11:00 A.M. till 9 P.M.

Mid-April to Mid-October

CAPE PORPOISE. (C-14) Summer colony and fishing village in Kennebunkport town. Off Route 9. Summer hotels, motels, dining rooms, cottages.

CAPE ROSIER. (G-11) Brooksville town, Hancock County. Off Route 176. Summer resort, cottages. Beautiful coastal scenery.

CARATUNK Plantation. (D-8) On Route 201, next north of Moscow, east bank Kennebec River, Somerset County. Pleasant Pond. Tourist, sporting camps, lumbering, limited farming.

CARIBOU. (I-2) Second largest city in Aroostook County. Routes 1, 1-A, 89, 161, 223 and 228. Potato shipping center of Aroostook. Commercial, industrial and shipping center. Modern hotel and motels, restaurants, stores, service places. Official Information Center.

HOTEL CARIBOU

58 Modern Rooms — Free Parking

Dining Room—Cocktail Lounge—Banquet Room

Excellent Facilities — TV

In Downtown Shopping Area

10 Washburn Avenue — Caribou, Maine 04736

Tel. (207) 496-3711

CARMEL. (F-9) On Routes 2 and 69, 14 miles west of Bangor, Penobscot County. Farming, lumbering, service trades.

CARRABASSETT. (D-8) On Routes 16 and 27, north of Kingfield. Prime hunting and fishing country. Tourist accommodations.

CARROLL Plantation. (I-7) On Route 6, next of Springfield, eastern Penobscot County. Farming, lumbering, hunting, fishing.

CARTHAGE. (C-10) Mountainous, wooded township on Route 142, southern border of Franklin County, next north of Dixfield. Farming, lumbering, wood products.

CARY Plantation. (I-5) On Route 1, southern Aroostook County, between Amity and Hodgdon. Farming, lumbering.

CASCO. (C-12) North Central Cumberland County. Hotels, sporting camps, youth camps, cottage colonies. Hawthorne Rock and Hawthorne (Manning) House (1810). Murch Home (1780).

CASTINE. (G-10) On peninsula on Routes 166 and 166A, leading off Route 175, Hancock County, in Penobscot Bay. Beautiful coastal scenery. Maine Maritime Academy. Fort George (1779). Old Court House (1800), now library. Wilson Museum.

HOLIDAY HOUSE

CASTINE, MAINE

We are "ON THE BEACH" 334' of PRIVATE BEACH

TWIN BEDS — PRIVATE BATH — OVERLOOKING OCEAN

THE RATES	European Plan	or	Modified American Plan
Rooms with Private Bath			
Single	$15.00		$23.50
Double	20.00		37.00
Three	25.00		50.50

Plus Maine Sales Tax

Children 12 yrs. of age or less ½ price on meals. All rooms have a beautiful water-view.

Write for Reservations and Brochure or

Tel. (207) 326-9279 **VERNA G. ALLEN, Owner, Mgr.**

CASTLE HILL. (I-3) Farming, lumbering. On Routes 163 and 227, west of Presque Isle. Settled in 1843.

CASWELL Plantation. (I-2) On Route 165, north of Limestone, in northern Aroostook County. Farming and lumbering.

CENTER LOVELL. (B-11) On Route 5, Lovell town, Oxford County. Summer resort, vacation cottages, camps, estates. Stores.

CENTERVILLE. (J-9) Off Route 1, north of Columbia Falls and Jonesboro, south central Washington County.

CHAPMAN. (I-3) Farming, lumbering. Southwest of Presque Isle. Aroostook County. Off Route 163 from Mapleton.

CHARLESTON. (G-8) On Routes 11 and 15, 25 miles northwest of Bangor, Penobscot County. Farming, stores, service trades.

CHARLOTTE. (K-8) On Route 214 and local road from Calais, eastern Washington County. Lumbering, farming, sporting camps. Prime hunting, fishing. Settled 1807.

CHEBEAGUE ISLAND. (D-13) Casco Bay. Cumberland town. Ferry service from Portland, boat service from Falmouth Foreside. Summer cottages. Stores, service trades.

CHELSEA. (E-11) On Routes 17 and 226, next south of Augusta, on east side of Kennebec River.

CHERRYFIELD. (I-10) Junction of Routes 1, 182 and 193, southwestern Washington County. Narraguagus River, Atlantic salmon. Prime hunting, fishing. Lumbering, farming, motels, sporting camps, stores, service trades. Settled 1757.

CHESTER. (H-7) On Routes 116, 15 miles north of Howland, west bank Penobscot River. Farming, lumbering, wood products.

CHESTERVILLE. (D-10) Southeast Franklin County, Routes 2 and 4. Wood products, stores, service trades.

CHINA. (E-10) On Routes 3, 9, 32, 137 and 202, eastern Kennebec County. China Lake region. Farming, youth, sporting camps, small industries, restaurants, stores, service trades.

CHRISTMAS COVE. (E-12) A coastal resort village in the Town of South Bristol. Boat trips to Boothbay Harbor.

CLIFTON. (H-9) On Routes 9 and 180, 13.1 miles east of Brewer, southeast Penobscot County.

CLINTON. (E-10) On Routes 11, 100 and Interstate 95, northeastern Kennebec County. Farming, lumbering, small industries.

COBURN GORE. (B-7) Wild land township where Route 27, the Arnold Trail, crosses into Quebec, northern Franklin County.

CODYVILLE Plantation. (J-7) On Route 6, next east of Topsfield, northeastern Washington County.

COLUMBIA. (J-10) On Route 1, next east of Cherryfield, southwestern Washington County.

COLUMBIA FALLS. (J-9) On Routes 1 and 187, next east of Columbia, southwestern Washington County. Clams, canned blueberries, service trades. Settled 1780.

COOPER. (J-8) On Route 191, 17.2 miles north of East Machias, east central Washington County. Cathance Lake.

THE LINCOLN HOTEL

CORNISH, MAINE 04020 **ROUTES 25 and 5**

Open all year to accommodate hunters, fishermen, skiers and vacationists. Tasty home style cooking served daily in our beautiful dining room and coffee shop. Also enjoy our cocktail lounge. Open Year Round.

FUNCTION ROOM AVAILABLE

(207) 625-4476 **Ralph Haskall, Prop.**

COOPERS MILLS. (E-11) Junction of Routes 17, 32 and 218, in Whitefield town.

COPLIN Plantation. (C-8) On Routes 16 and 27, next south of Eustis town. Hilly, wooded terrain.

CORINNA. (F-9) On Routes 7, 11, 43 and 222, 25 miles west-northwest of Bangor, Penobscot County.

CORNISH. (B-12) On Routes 5, 25 and 117, northwestern York County. Saco, Ossipee Rivers. Farming, lumbering, orcharding, small industries, hotels, restaurants, stores, service trades.

CORNVILLE. (E-9) On Routes 43 and 150, next northeast of Skowhegan, Somerset. Farming, lumbering.

COSTIGAN. (G-8) On Route 2, Milford town, Penobscot County, east bank Penobscot River. Stores, service trades. Access to prime hunting, fishing, camping territory.

CRANBERRY ISLES. (H-11) Township of four islands off southeast shore of Mount Desert Island. Boat from mainland. Islesford village. Sawtelle Museum.

CRAWFORD. (J-8) On Route 9, east central Washington County. Lumbering, sporting camps. Prime hunting, fishing.

CRIEHAVEN. (G-12) Island township of Matinicus, off mouth of Penobscot Bay. Mail boat and Ferry from Rockland.

CRYSTAL. (H-8) Small farming and lumbering town in southwest Aroostook County on Route 159, Island Falls to Patten.

CUMBERLAND. (C-12) Residential community, on Greater Portland outskirts. On Routes 1 ,9, 26, 88 and 100.

CUSHING. (F-12) On Route 97, off Route 1, Knox County. Fishing, limited farming, cottage colonies.

CUTLER. (K-9) On Route 191, off Route 1, east of East Machias, southeastern Washington County. Beautiful coastal scenery.

CYR Plantation. (I-1) In Aroostook County, on Route 1, between Connor and Van Buren. Farming, lumbering.

DAMARISCOTTA. (E-12) On Routes 1 and 129, on east bank of Damariscotta River, opposite Newcastle. Commercial shopping center. Restaurants, tourist homes, motels, cottages. Historic old homes. Chapman-Hall House (1753). Official Information Center.

THE CHEECHAKO

LEWIS POINT **DAMARISCOTTA, MAINE**

Open Daily Except Monday 11:30 a.m. to 8:30 p.m.

April 3 - October 31

Cocktails, Luncheon and Dinner

For "Goodness" Sake

DANFORTH. (I-6) On Route 1, terminus of Route 169, northern Washington County. Stores, service trades, sporting camps, tourist inns. Settled 1829.

DARK HARBOR. (G-11) Islesboro town, Waldo County. Summer resort. Beautiful island scenery, summer hotel.

DAYTON. (C-13) On Routes 5 and 35, next northwest of Biddeford, Route 1, northeastern York County. Farming, lumber products, summer cottages. Saco River.

DEBLOIS. (I-9) On Route 193, next north of Cherryfield, southwestern Washington County. Hunting, fishing, camping. Lumbering, peat moss.

DEDHAM. (G-9) On Route 46, north of Ellsworth, Hancock County. U.S. Fish Hatchery, Green Lake.

DEER ISLE. (G-11) On Route 15, southeast Hancock County. 34.3 miles southeast of Ellsworth. Bridge from mainland. Boat-building, motels, stores, service trades.

DENMARK. (B-12) On Routes 117 and 160, southwest Oxford County, next east of Fryeburg. Farming, lumbering, stores.

DENNISTOWN Plantation. (C-6) On Route 201, next northwest of Jackman, northwest Somerset County. Sporting camps.

DENNYSVILLE. (K-9) On Route 1, next west of Pembroke, southeastern Washington County.

DETROIT. (F-9) On Routes 11, 69, 100, 220 and Interstate 95, next east of Pittsfield, southeast Somerset County. Wooded.

DEXTER. (F-8) On Routes 7, 23 and 94, 40 miles northwest of Bangor, Penobscot County. Farming, shoes, textiles, small industries, stores, motels, restaurants, service trades.

DIXFIELD. (C-10) On Routes 2, 17 and 142, next east of Mexico, east central Oxford County. Webb River. Wood products industries, farming, lumbering, stores, service trades, tourist inns.

DIXMONT. (F-9) On Routes 7, 9, 143 and 202, 22.5 miles southwest of Bangor, Penobscot County.

DOUGLAS HILL. (B-12) Part of Sebago town. Excellent overlook view from 1,407 ft. summit.

DOVER-FOXCROFT. (F-8) On Routes 6, 7, 15 and 16, southern Piscataquis County. Shire town. Industrial, commercial, shopping center. Hotels, restaurants, stores, service trades.

BLETHEN HOUSE INN and MOTEL

Dover-Foxcroft, Maine 04426

OPEN ALL YEAR

Cocktail Lounge — Dining Room — Near Sebec Lake

37 E. Main Street — **"Down Town"** — **Tel. 564-2481**

DRESDEN. (E-11) On Routes 27, 127 and 128, next northwest of Wiscasset, Lincoln County, and next north of Woolwich, Sagadahoc County. Farming, lumbering, summer cottages. Settled 1750.

DREW Plantation. (I-6) On Route 171, next south of Prentiss, eastern Penobscot County. Farming, lumbering, heavily wooded.

DRY MILLS. (C-12) Village on Route 26, 2.8 miles northwest of Gray, in Gray town. State Fish Hatchery and Game Farm.

DURHAM. (D-12) On Routes 9 and 136, north of Freeport. Farming township on south bank of Androscoggin River.

EAGLE LAKE. (H-1) On Route 11, in northern Aroostook County. Eagle Lake village on Eagle Lake of Fish River Chain. Lumbering, farming, sporting camp center. Excellent fishing.

EAST BALDWIN. (B-12) Baldwin town. On Routes 11 and 113, western boundary of Cumberland County. Orchards, farming.

EAST BOOTHBAY. (E-12) Boat and shipbuilding center and scenic fishing village (Boothbay town) at eastern tip of Boothbay

Peninsula. On side road from Boothbay - Boothbay Harbor. Ocean Point summer colony at tip of peninsula. Hotels, motels, restaurants, stores, gift shops.

EASTBROOK. (H-9) On Route 200. Waltham to Franklin, south central Hancock County, northeast of Ellsworth. Lumbering, farming, sporting camps.

EAST CORINTH. (G-8) On Routes 11, 15 and 43, 20 miles northeast of Bangor, Penobscot County.

EAST MACHIAS. (K-9) On Routes 1 and 191, south central Washington County. Canned clams, blueberries, lumber, wood products. Stores, service trades, motels, cottages.

EAST MILLINOCKET. (H-6) On Routes 11, 157 and just off Interstate 95, Medway exit. East of Millinocket, north-central Penobscot County. Great Northern Paper Company mill, limited farming, stores, service trades.

EASTON. (I-3) On Routes 1-A and 10, next east of Presque Isle, Aroostook County. Potato farming.

EASTPORT. (K-9) On Route 190, off Route 1 at Perry, eastern Washington County. Easternmost city in U.S. Pearl essence, fish meal, small industries. Restaurants, stores, service trades.

EAST SEBAGO. (B-12) Sebago town, Cumberland County, Junction Routes 11 and 114. Vacation resort, tourist places, cottages, camps, stores, service places.

EDDINGTON. (G-9) On Routes 9 and 178, next northeast of Brewer, Penobscot County. On Penobscot River, east bank. Farming, lumbering, summer camps, service trades.

EDGECOMB. (E-12) Next east of Wiscasset on Routes 1 and 27, North Edgecomb, Edgecomb, East Edgecomb villages. Accommodations, restaurants, service places. Fort Edgecomb State Memorial.

EDINBURG. (G-8) On Route 116, west bank of Penobscot River, next south of Howland. Farming, lumbering. Settled 1827.

ELIOT. (B-15) On Route 236, next northwest of Kittery, southwestern York County. Residential, historic homes, summer cottages. Stores, service trades.

ELIOTTSVILLE Plantation. (F-7) On local roads, next north of Willimantic and Monson, southwest Piscataquis County. Vacation, sporting camps, cottages. Hunting, fishing, camping.

ELLSWORTH. (H-10) On Routes 1, 1-A, 3, 172, 179 and 180. Shire city of Hancock County, largest Maine city in area (93.18 sq. mi.) 20 miles east of Bucksport. Commercial, small industry, shopping, travel center. Hotels, motels, restaurants, stores, gift shops, banks, service trades. Congregational Church (1802). Tisdale House (library, 1820), Black Mansion (1802). Official Information Center.

Plan to Visit
The Famous
COLONEL BLACK HOUSE
ELLSWORTH

"Maine's Most Interesting Historical Mansion"

Open Daily, Except Sunday 10 a.m. to 5 p.m.

June 1 to October 15

Admission Fee $1.00

EMBDEN. (D-9) On Routes 8, 16 and 201A, west bank Kennebec River, opposite Solon, Somerset County.

ENFIELD. (H-7) On Routes 2, 11, 155 and 188, east bank Penobscot River, opposite Howland. Farming, lumbering, wood products, stores, service trades. Bridge to Howland.

ETNA. (F-9) On Routes 2 and 143, 17 miles west of Bangor. Farming, lumbering, summer cottages. Etna Pond. Settled 1807.

EUSTIS. (C-8) On Routes 16 and 27, the Arnold Trail, northern Franklin County. Farming, lumbering, wood products, small industries, sporting camps, motels, tourist places, restaurants, stores, service trades.

EXETER. (F-8) On Routes 11 and 43, 20 miles northwest of Bangor, Penobscot County. Farming, lumbering, wood products.

FAIRFIELD. (E-10) On Routes 11, 23, 100, 104, 139, 201 and Interstate 95, next north of Waterville and Oakland, west bank Kennebec River. Industrial, commercial, shopping center. Hotels, restaurants, tourist inns, stores, service trades.

Phone Area Code (207) 453-6103

BRAZZELL'S TOURIST HOME

AN IDEAL PLACE TO STOP AND REST OVERNIGHT

Simmons Beds — Year Round Service

SYLVIA V. BRAZZELL, Prop.

102 MAIN STREET FAIRFIELD, MAINE

FALMOUTH. (D-13) Next north of Portland, on Routes 1, 9, 26, 100 and Interstate 95. Joint Routes 26 and 100 lead north from Portland to West Falmouth, Gray and Lewiston. Inns, motels, restaurants, shopping center and gift shops.

5 Minutes Northeast of Portland on Route 88 —

1 Mile South of Exit 9, Maine Turnpike

Skillins Greenhouses
FALMOUTH FORESIDE

Gifts,

Nursery, Floral Service,

Garden Center

OPEN SEVEN DAYS A WEEK

2 Miles Above Cook's Corner

On Route 1 at New Meadows

Skillins Town & Country

BRUNSWICK

Garden and Gift Center

OPEN SEVEN DAYS A WEEK

FRESH FRUIT AND VEGETABLES IN SEASON

FARMINGDALE. (E-11) On Routes 24, 27 and 201, on west bank of Kennebec River, between Gardiner and Hallowell. Small farming, orcharding, retail and service trades along Route 201.

MOUNT BLUE MOTEL

Farmington, Maine 04938 — 10 minutes South on Routes 2 & 4

Year Round Comfort

17 clean, quiet, friendly units—2 family units. A/C—TV—Individual Heat—Wall/Wall Carpet. Continental Breakfast, Restaurants nearby. Picnic area. Reasonable rates.

Master Charge **BankAmericard**

Night bell

Hosts: Wallace & Nedra Yahn **Tel. (207) 778-6004**

NORDICA HOMESTEAD MUSEUM

Birthplace of Lillian Norton who became world famous as Lillian Nordica in opera and concert; now a unique museum with large collection of memorabilia from her career and homes, opera and concert gowns, stage jewels, china and furniture. On National Register of Historic Homes.

Open June to Sept., daily except Monday

10 - 12, 1 - 5 Adm. 50 cents

Telephone for appointments: 778-4528

Off U.S. Route 4 on Holley Road, 2 miles N.W. of Farmington

FARMINGTON. (D-9) Shire town of Franklin County, on Routes 2, 4, 27 and 43. Commercial, industrial and shopping center. Restaurants, motels, inns, hospital, service trades.

FAYETTE. (D-10) On Route 17, western Kennebec County, 16 miles northwest of Augusta. Farming. Summer resort township.

FIVE ISLANDS. (E-12) Georgetown town, Sagadahoc County. Terminus of Route 127. Fishing, summer resort village.

FOREST CITY Township. (J-6) On local road, off Route 1 at Brooklin, northeastern Washington County. U.S. Customs Station.

FORT FAIRFIELD. (I-2) Routes 1-A, 163, 165 and 167. Small industry, commercial shopping center. Hotels, restaurants, stores. Official Information Center in Chamber of Commerce.

FORT KENT. (H-1) On Routes 1, 11 and 161; northern terminus of U. S. Route 1 from Key West, Fla. Commercial, farming, industrial and lumbering center. Hotels, motels, restaurants, stores. Fort Kent Blockhouse (1839). Official Information Center.

ROCK'S MOTEL



Fort Kent, Maine

Tel. (207) 834-9133

Individual Thermostatic Control in Every Room. Wall to Wall Carpets—Sound Proof—Tile Bath Rooms with Showers and Tubs. Radio—TV

Opposite International Bridge at Beginning of Route U.S. 1

Shortest Route to Quebec City

FRANKFORT. (G-10) On Route 1-A, next south of Winterport and 19 miles north of Belfast in northeast Waldo County. On west bank of Penobscot River. Stores, service trades. Settled 1760.

FRANKLIN. (I-10) On Routes 182 and 200, southwestern Hancock County. 11.7 miles northeast of Ellsworth. Farming, lumbering, canning, food freezing, sporting camps, service trades.

FREEDOM. (F-10) On Route 137, northwest Waldo County, 16 miles northwest of Belfast. Farming, canning. Sandy Pond.

FREEPORT. (D-12) On Routes 1 and 136; modern shopping, commercial center for central Casco Bay area. Home of L. L. Bean Inc., famous Maine sporting goods, mail order firm.

Diner's Club
American Express
BankAmericard
Master Charge

EAGLE MOTEL Mobil AAA

On U.S. Route 1 and 95 — Midway from Portland to Brunswick

NEW MODERN MOTEL

20 Very Large Deluxe Units, Free TV, Wall-to-Wall Carpeting, Tiled Baths with Tub and Shower. Forced Hot Water.

Restaurant, Theaters, Beaches, Golf, Public Parks, Fishing Nearby.

Approved for handicapped persons Continental Breakfast

OPEN YEAR-ROUND Tel. Area Code (207) 865-3371 or 1-(800) 323-1776

DESERT OF MAINE

FREEPORT, MAINE

The world famous Desert of Maine is a spot no visitor to the State of Maine should miss. Once fertile land, known as the Tuttle farm, is now a desert covering many acres with the finest sand known. See buildings and timber lands engulfed in a sea of sand, truly a geological mystery. Located just off U. S. Route 1 and Interstate 95, just 1 mile south of Freeport and but 15 minutes drive from Maine Turnpike Exit #9.

FRENCHVILLE. (H-1) Next east of Fort Kent, on Route 1, northern Aroostook County. Potato farming, lumbering.

FRIENDSHIP. (F-12) Fishing, boatbuilding, vacation village on Route 220, south of Waldoboro and Route 1.

FRYEBURG. (B-12) On Routes 5, 113 and 302, southwest Oxford County. Restaurants, stores, service trades, small industries, airport. Historic Fryeburg Academy (1791). Stop at Western Maine Information Center of MAINE PUBLICITY BUREAU.

GARDINER. (E-11) On Routes 9, 24, 27, 126 and 201, west bank of Kennebec River, six miles south of Augusta. Shopping, service trades. Historic churches. Restaurants, stores.

GARLAND. (F-8) On Route 94, and Route 7, Penobscot County. Farming, lumbering. Settled 1802.

GEORGETOWN. (E-12) On Route 127, off Route 1, from Woolwich.

GILEAD. (B-10) On Routes 2 and 113, next west of Bethel, Oxford County. Farming, lumbering. White Mountain National Forest area.

GLENBURN. (G-9) On Routes 15 and 221 next northwest of Bangor, Penobscot County. Farming, lumbering, camping.

GLEN COVE. (F-11) On Route 1, Rockport town, next north of Rockland. Motels, restaurants, overlooking Clam Cove.

GLENWOOD Plantation. (I-6) Next west of Haynesville, on Route 2-A, southern Aroostook County. Sporting camps.

GOOSE ROCKS BEACH. (C-14) Summer and art colony in Kennebunkport town. Off Route 9. Inn, summer cottages.

GORHAM. (G-13) Ten miles west of Portland, on Routes 25, 4, 202 and 114. Residential farming. Restaurant, stores, University of Maine at Portland-Gorham. Historic homes. Baxter Museum (1808). Smith House (1765).

GOULDSBORO. (I-10) On Routes 1, 186 and 195, at head of Gouldsboro Peninsula, southeast Hancock County, 21 miles east of Ellsworth. Fishing, canning, farming, vacation township. Hotels, service trades.

GRAND ISLE. (I-11) On Route 1, northern Aroostook County, next west of Van Buren. Farming and lumbering, service trades.

GRAND LAKE STREAM Plantation. (J-8) On local road, off Route 1, from Princeton. Southern and Grand Lake, Big Lake. Sporting camp center. Fish hatchery. Prime fishing, hunting region.

GRAY. (C-12) Northern Cumberland County, 16 miles north of Portland, junction of Routes 26-100, and 4-202 and Route 115. Farming and vacation cottage community.. State Fish Hatchery and Game Farm (open to public) at Dry Mills.

GREAT POND. (H-9) (No. 33 Plantation), Hancock County. Off Route 9, north of Aurora. Vacation, sporting camps, stores, service trades. Fishing, hunting areas. Heavily wooded.

GREENBUSH. (G-8) On Route 2, east bank Penobscot River. 23 miles northeast of Bangor. Farming, lumbering, sporting camps.

COLE FARMS

Breakfast Specials and a Variety of Plate Lunches at Reasonable Prices.

Home-made Pastries, Desserts and Our Own Ice Cream.

Three Dining Areas seating 235 with Booth, Counter and Take-out Service.

Serving La Touraine's Finest Coffee at 10¢ a cup since July 12, 1952.

One Mile North of Exit 11, Maine Turnpike on the Portland-Lewiston Road, Rtes. 100-4 and U.S. 202.

OPEN 5:00 A.M. to MIDNIGHT DAILY

GREENE. (D-11) Farming and lumbering town next north of Lewiston, off Routes 11, 100 and 202. Rolling farm and woods countryside.

GREENFIELD. (H-8) On local road off Route 2, southeast of Greenbush, Penobscot County. Farming, lumbering, sporting camps.

GREENVILLE. (E-7) On Route 15, southern end of Moosehead Lake. Extension to Lily Bay, Kokadjo and Great Northern Paper Company private road, open to public, over Ripogenus Dam to the Allagash Wilderness Waterway, Baxter State Park or Millinocket. Hotels, motels, inns, restaurants, vacation and sporting camps, stores, outfitting, service trades. Airport, float plane base. Canoe trip base. Stop at Official Information Center.

INDIAN HILL MOTEL

On Top of the Hill Entering Greenville

Spectacular view of Moosehead Lake from picture window in each unit.

Modern — TV — Room controlled heat

Tel. 695-2623 BILL and CAL MUZZY, Props.

GREENVILLE JUNCTION. (E-7) On Routes 6 and 15, next west of Greenville. Hotels, motels, sporting camps, on Moosehead Lake. Stores, restaurants, service trades. Squaw Mountain Ski Area.

GREENWOOD. (B-11) Terminus of Route 219, next north of Norway and west of Paris, south central Oxford County. Farming, lumbering, wood products. Hunting, fishing, camping territory.

GUERETTE. (H-1) On Route 161, northern Aroostook County. Farming, lumbering, sporting camps.

GUILFORD. (F-8) On Routes 6, 15, 16 and 150, terminus of Route 23, next west of Dover-Foxcroft, southwest Piscataquis County. Farming, lumbering, small industries. Shopping, banking center. Motels, restaurants, stores, service trades.

HALLOWELL. (E-11) On Routes 27 and 201, next south of Augusta, on west side of Kennebec River. Antique shops, stores, restaurants, service trades.

HAMLIN Plantation. (I-1) At northeastern tip of Maine, on Route 165, Fort Fairfield to Van Buren. U.S. Customs Station.

HAMPDEN. (G-9) On Routes 1-A, 9, 202 and Interstate 95, next south of Bangor, Penobscot County. Farming, lumbering, small industries, stores, motels, service trades. Settled 1767.

PARK REST MOTEL

Main Street Hampden, Maine 04444

6 miles South of Bangor on Route 1A

OPEN MAY 1 TO DECEMBER 1

Hot water heat **20' x 40' Swimming Pool**

Basketball — Horseshoes — Swings

Near Restaurants — Shopping Centers

Ski Resorts — Hunting — Fishing

Color & Black/White TV — Office 862-3620

HANCOCK. (H-10) On Routes 1 and 182, next east of Ellsworth, Hancock County. Summer hotels, stores, service trades, summer music school. Farming, fishing, boatbuilding.

HANOVER. (B-10) On Routes 2 and 5, Androscoggin River, west of Rumford. Oxford County. Farming, lumbering.

HARMONY. (E-8) On Routes 150 and 154, Somerset County. Farming, lumbering, small industries, service trades.

HARPSWELL. (D-12) Next south of Brunswick off Route 1, on Routes 24 and 123. Fishing, vacationing area. South Harpswell is summer resort, fishing village, with hotels, motels, inns, boating, yachting. (See Bailey's Island, Orr's Island.) Old Town House (1758), Old Cemetery (1743), Congregational Church (1843), where Elijah Kellogg preached.

HARRINGTON. (J-10) Junction Routes 1 and 1-A, next east of Cherryfield, southwestern Washington County. Fishing, farming, lumbering, blueberries, stores, service trades.

HARRISON. (B-11) On Routes 35 and 117, at northwestern end of Cumberland County. Farming, lumbering, vacation community, at head of Long Lake. Motels, cottages, restaurants, gift shops, stores. Summer theater. Small industry.

HARTFORD. (C-10) On Routes 140 and 219, next south of Canton, east central Oxford County. Farming, lumbering, summer camps. Feldspar, quartz, semi-precious stone deposits.

HARTLAND. (E-9) On Routes 23, 43 and 152, 8 miles north of Pittsfield, southeast Somerset County. Farming, small industries, vacation and sporting camps, stores, service trades.

HAYNESVILLE. (I-6) On Route 2-A, southern Aroostook County, about halfway between Macwahoc and Houlton. Farming, lumbering. Mattawamkeag River.

HEAD TIDE. (E-11) Village in Alna, central Lincoln County, on Routes 194 and 128. Head Tide Church.

HEBRON. (C-11) On Route 119, next east of Paris town, southeast Oxford County. Farming, orcharding, lumbering, stores, service trades. Hunting, fishing territory. Marshall Pond.

HERMON. (G-9) On Routes 2, 100 and 222, next west of Bangor. Penobscot County. Farming, lumbering, tourist places, stores, service trades. Hermon Pond.

HERSEY. (H-5) Farming and lumbering community on Route 11, on the southwest border of Aroostook County. Good hunting and fishing territory.

HIGGINS BEACH. (C-13) Off Route 77, Scarborough. Beach, hotel and cottage colony.

HIRAM. (B-12) On Routes 5, 113 and 117, southwest Oxford County. Farming, lumbering, wood products, summer camps. Stores, service trades. Camping, picnicking.

HODGDON. (I-5) Next south of Houlton, on Route 1, southern Aroostook County. Farming, lumbering. Sawmills, service places.

HOLDEN. (G-9) On Routes 1-A and 175, next southeast of Brewer, Penobscot County. Farming, lumbering, tourist places.

HOLLIS. (C-13) On Routes 4, 4-A, 35, 117 and 202, north central York County, west bank Saco River. Gift shops, restaurants, stores, service trades. Kate Douglas Wiggin home.

HOPE. (F-11) On Routes 105 and 235, next west of Camden, Knox County. Farming, lumbering, youth and adult camps, cottage colonies.

HOULTON. (I-4) Shire town of Aroostook County, on Routes 1, 2, 2-A and Interstate 95. Business, industrial, commercial and shopping center for Southern Aroostook. Hotels, motels, restaurants, inns, stores and service trades. Ricker College. Black Hawk Tavern (1815). Peabody House (1826). Historical museum. MAINE STATE POLICE TROOP STATION. Official Information Center.

HOWLAND. (G-8) On Routes 6, 11, 116, 155 and Interstate 95, west bank of Penobscot River, opposite Enfield, 35 miles north of Bangor. Farming, lumbering, wood products.

HUDSON. (G-8) On Routes 43 and 221, 15 miles northwest of Bangor. Penobscot County. Farming, lumbering.

HULLS COVE. (H-10) Bar Harbor town. Mount Desert Island. On Route 3. Summer cottage colony, motor courts.

INDUSTRY. (D-9) Farming, lumbering township on Route 43, next northeast of Farmington. Good fishing, hunting, off major routes. Settled 1793.

ISLAND FALLS. (H-5) On Interstate 95 and Route 2, southern Aroostook County. Commercial service, small industry center, stores. Farming, vacation, sporting camps.

ISLE AU HAUT. (H-11) (pronounced 'eel-o-ho'). Island township at mouth of Penobscot Bay. Boat service from Stonington. Fishing, summer resort, limited farming. Spectacular island scenery.

ISLESBORO. (G-11) Island town in Penobscot Bay, toll ferry from Lincolnville Beach, Waldo County, on Route 1. Large summer estates. Many coves and bays. Summer hotels, boatyard, stores.

ISLESFORD. (H-11) Villages in Cranberry Isles town, off Mount Desert Island, Hancock County.

JACKMAN. (D-6) On Routes 6, 15 and 201, northwestern Somerset County. Wood Pond, Moose River, Long Pond. Jackman Station and Jackman villages. Hotels, motels, sporting camps, stores, service trades. Official Information Center.

JACKSON. (F-10) On Route 7, north central Waldo County, 16 miles northwest of Belfast. Farming, lumbering.

JAY. (D-10) On Routes 4, 17 and 140, southern Franklin County, next north of Livermore and Livermore Falls. Industrial, commercial town. International Paper Co. mills at Jay, Chisholm villages. Shoes, small industry, retail and service trades.

JEFFERSON. (E-11) Farming, vacationing, on Route 17, 32, 126, 213 and 215. Vacation camps, cottages, roadside places.

JONESBORO. (J-9) On Routes 1 and 187, 8 miles west of Machias, south central Washington County. Canned clams, blueberries, stores, service trades.

JONESPORT. (J-10) On Route 187, off Route 1, next south of Jonesboro, south central Washington County. Fish and shrimp canning, fishing, boat building, cottages, stores, service trades.
KENDUSKEAG. (G-9) On Route 15, 11.9 miles northwest of Bangor. Farming, lumbering. Kenduskeag Stream.
KENNEBUNK. (C-14) Routes 1 and 35, York County. Historic shipbuilding and trading community, with modern town center,

SEASHORE TROLLEY MUSEUM

Log Cabin Road **Kennebunkport**

Exhibits - Rides - Picnic Area — Open May through October
Weekends, Holidays — May 22 - June 13 and September 18 - October 31
(Noon to 5 P. M.)
Daily, June 19 - September 12 (10 A. M. to 6 P. M.)
PARKING FREE

Welcome News

NEW LOW RATES
$22-$28 Off Season – $28-$58 July-Aug.
New Efficiency Units
Large Rooms, Cottages, Motor Lodges
European Plan – Breakfast Available

Shawmut Motor Inn

COMPLETE RESORT FACILITIES
Par-3 Golf, Olympic Saltwater Pool.
Piano Bar. Dancing Fri. & Sat. Evenings
Color TV & Phone in each room
– Nearby –
Tennis, Golf, Summer Theatre, Excellent Restaurants
OPEN MAY thru OCTOBER
Richard T. Hennessey, Manager
CALL (207) 967-3931
in historic
KENNEBUNKPORT, MAINE
OCEANFRONT



THE OLDE GRIST MILL

Established in 1749 **Kennebunkport, Maine**
Guests are Cordially Welcomed by
ARTHUR, DAVID, JOHN and LOUISE PERKINS LOMBARD
Luncheon 12 to 1:30 p.m. **Dinner 5:30 to 9:00 p.m.**
Sunday Dinner 12 to 2:00 p.m. — 5:30 to 8:30 p.m.
Dinner Reservations Advised **Open May 28 thru September 6**

the original

$avon Shoes

Men's and Women's Better Grade, Brand Name Shoes
and Handbags at discount prices - all First Quality

Men's AA-EEE

Specializing in the world famous
BALLY OF SWITZERLAND
for men and women

Women's AAAA - B

Wide selection of conservative and high-fashion footwear
in the newest styles. Complete range of sizes.
"Easy to reach - plenty of parking"

Rte. 1 **¼ mile north of Kennebunk, Maine** **Tel. 985-4461**

Oceanfront Public Restaurant

Spectacular View of the Open Sea and Rockbound Coast

FAMOUS MAINE LOBSTER DINNER
Seafood - Native Fish - Western Beef
Family Prices - Children's Menu
Breakfast - Luncheon - Dinner
Coffee Shop 12 - 2 P.M.

Seacrest Inn on the Sea and Restaurant

Kennebunkport, Maine 04046
MOTEL ANNEX
Ocean Avenue between Spouting Rock and Blowing Cave
Mobil Guide **AHMA** **American Express** **Heritage Trail**

TURNPIKE MOTEL

Kennebunk, Maine **Restaurant Nearby**
Tel.: 985-4404 (open 24 hours)
NORTHBOUND, at Exit 3 Maine Turnpike
SOUTHBOUND, at Exit 3 Take 3 sharp lefts after Toll Gate
From ROUTE 1, 1½ mi. N. on ROUTE 35
Air Conditioned — Open All Year — 24 hrs.
Modern—Individual Thermostats—TV—Ceramic Tubs-Showers

THE FAIRWAYS MOTEL

"Where The Country Meets The Seashore"
Wildes District Road **Kennebunkport, Maine**
Henry and Rita Beauvals, Prop. **Telephone (207) 967-2338**
A quiet motel centrally located to beaches. One and two room suites. Housekeeping units available. Carpeted, television, full baths and showers, stoves and refrigerators. Available by day or week. Rates on request. Special off season rates. Free Coffee. Open May 1 - October 15



The NARRAGANSETT BY-THE-SEA

KENNEBUNK BEACH, MAINE

Beautifully located just a step from one of Maine's finest bathing beaches. An ocean view from every room. Cool breezes always. Rooms on European Plan. Breakfast and Lunch available. Cocktail Lounge. Tennis Court, Putting Green, Shuffleboard. Two 18 hole Golf Courses nearby. Late June to Labor Day. Color brochure and rate schedule write, **Owen Wentworth, Box A, Kennebunkport, Maine 04046.**

TIDES INN BY THE SEA

OCEAN FRONT on SANDY GOOSE ROCKS BEACH

Off Rte. 9 — 6 Miles N. E. of Kennebunkport

GOLF and TENNIS NEARBY — QUAINT NEW ENGLAND LODGING

HEARTY SNACKS — COCKTAIL LOUNGE

"Relaxed Atmosphere Bordering on Inefficiency."

Reasonable Rates — Memorial Day thru September

Tel. 967-3757

For dining in comfortable elegance
"piano bar and dancing in the loft"
Route One North — Kennebunk — 985-2985

By the Sea **IDLEASE** **In the Pines**

Route 9 Wells - Kennebunkport Road Kennebunk, Maine 04043

Deluxe. Nu-Tone heating and cooling. All double or twin Murphy beds. Simmons mattresses, electric kitchen units, also "overnighters." Best of salt and fresh water fishing. Semi-private superb white sand ocean beach across the road to IDLEASE. Horse and car racing, stock theatres, museums, golf courses, etc. Excellent public beaches, restaurants. To satisfy all, IDLEASE has a heated and filtered "Esther Williams" fresh water pool. Free TV in every unit. Some air conditioned.

"The Very Best for a Trifle Less" "The Walsh Family"

Tel. Kennebunk 985-4460



THE NONANTUM

HOTEL AND MOTOR INN

Motel Section open last weekend in April through last weekend in October. Full hotel facilities June 20 through Labor Day. Brochure.

Let us hold a place for you in this busy, yet relaxing, beautiful little village.

Please write or call:
Bill and Margaret Leathers
Box C, Kennebunkport, Me. 04046
Tel. 207 - 967-3338

hotels, motels, restaurants, shops, service establishments. Brick Store Museum, Bourne Mansion, Storer House, Nathaniel Frost House, Sewall Mansion.

KENNEBUNK BEACH. (C-14) Famous bathing beach and summer resort. Major hotels, motels, estates, cottages.

KENNEBUNKPORT. (C-14) On Route 9, off Route 1. Historic village center, onetime shipbuilding port, now resort and fishing center. Art colony. Perkins Grist Mill (1749). Congregational Church (1764). Hotels, motels, restaurants, gift shops.

KEZAR FALLS. (B-12) Village on Route 25 and Ossipee River. Hotels, stores, restaurants, service trades.

KINGFIELD. (D-8) On Routes 16, 27 and 142, eastern Franklin County, 24 miles north of Farmington. Sugarloaf Ski Area nearby. Farming, lumbering, wood products, hotels, motels, sporting camps. Stores, restaurants, service trades.

KINGSBURY Plantation. (E-8) On Route 16, next west of Abbot, southwest Piscataquis County.

KITTERY. (B-15) On Routes 1, 103 and I-95. Fort McClary, formerly Fort William, dating from 1690, now a State Memorial (picnicking, bathing), John Bray House (1662). Birthplace of Sir William Pepperell (1696), only American baronet. Pepperell House (1682). Lady Pepperell Mansion (1760). Kittery Point Congregational Church (1730). Stop at MAINE INFORMATION CENTER between I-95 and Route 1.

KNOX. (F-10) On Route 137, 12 miles northwest of Belfast, Waldo County. Farming, lumbering. Hilly, wooded. Settled 1800.

KOKADJO. (E-6) On extension road northeast of Greenville, Routes 6 and 15. Moosehead Lake. Sporting camps.

LAGRANGE. (G-8) On Routes 6, 16 and 155, 28 miles north of Bangor, Penobscot County. Farming, lumbering, wood products.

LAKE VIEW Plantation. (G-7) Village southern end Schoodic Lake, southeast Piscataquis County. Vacation, sporting camps.

LAKEWOOD. (E-9) Summer resort center on Routes 201 and 43, 6 miles north of Skowhegan.

LAMBERT LAKE. (J-6) On Route 6, next southwest of Vanceboro, northeastern Washington County.

LAMOINE. (H-10) On Routes 184 and 204, off Routes 1 and 3, southeast of Ellsworth, Hancock County. Fishing, vacation, cottage township. Lamoine Beach State Park.

LEBANON. (B-14) On Routes 11 and 202, next northwest of Berwick, southwestern York County. Farming, lumbering, summer cottages, tourist places, stores, service trades. Settled 1743.

LEE. (H-7) On Routes 6 and 168, 12 miles east of Lincoln, eastern Penobscot County. Farming, lumbering, stores, service trades, summer camps. Mattakeunk Pond, Stream. Lee Academy.

LEEDS. (D-11) Farming township on Routes 106 and 219, eastern side of Androscoggin River.

LEVANT.(G-9) On Route 222, 9.2 miles northwest of Bangor, Penobscot County. Farming. Settled 1789.

LEWISTON. (D-11) On Routes 11, 100, 126, 196 and 202. On east bank of Androscoggin, opposite Auburn. Largest textile manufacturing center in Maine, home of Bates Mfg. Co. and other textile mills. Industrial, commercial, banking and shopping center. Bates College and campus (1885). Hotels, motels, restaurants, department stores. Many churches and schools. Official Information Center at Chamber of Commerce.

LIBERTY. (F-10) On Routes 3, 173 and 220, southwestern Waldo County. Lake St. George State Park. Farming, lumbering. Summer motels, tourist cabins, stores, service trades.

LILY BAY. (E-6) On extension road from Route 15, Greenville, southeast side Moosehead Lake. State Park. Sporting camps.

LIMERICK. (B-13) Junction of Routes 5 and 11, northwestern York County. Farming, lumbering, orcharding, small industries. Summer cottages, stores, restaurants, service trades.

LIMESTONE. (I-2) On Routes 165 and 229 in northeast Aroostook

County, 10.6 miles north of Fort Fairfield. Also on Routes 89 and 223 from Caribou. Service trades, stores.

LIMINGTON. (B-13) On Routes 11, 25 and 117, northwestern York County. Farming, orchading, dairying, wood products.

LINCOLN. (H-7) On Routes 2, 6 and Interstate 95, Penobscot County. Industrial, commercial, shopping center. Hotels, motels, restaurants, stores, service trades, farming, lumbering.

LINCOLNVILLE. (G-11) On Routes 1 and 173, next north of Camden, southeast Waldo County. Farming, lumbering, motels, tourist places. Restaurants, gift shops, handicrafts.

LINNEUS. (I-5) Small farming and lumbering town on Route 2-A, southwest of Houlton, Aroostook County. Heavily wooded.

LISBON. (D-12) On Route 196, 10 miles southeast of Lewiston. First settled in 1725. Industrial and residential center.

LISBON FALLS. (D-12) On Routes 9 and 196, between Lewiston and Brunswick. Industrial service center for Lisbon town. Woolen and blended textiles mill. Wood products, electronic, other small industries.

LITCHFIELD. (D-11) On Routes 9, 126 and 197, southwest Kennebec County. Farming, lumbering, camps and cottgaes

LITTLETON. (I-4) Next north of Houlton, on Route 1, in east central Aroostook County. Farming, lumbering. Potato shipping.

LIVERMORE. (C-10) On Routes 4 and 108, twenty miles north of Auburn. Farming, lumbering, motels, summer camps.

LIVERMORE FALLS. (D-10) On Routes 4, 17, 106 and 133. On eastern side of Androscoggin River, opposite Livermore Township. Settled 1786. International Paper Company and other industries. Commercial, shopping and service center. Restaurants, roadside places.

LOCKE MILLS. (B-10) On Route 26, 5 miles east of Bethel. Winter sports area at Mt. Abram, just outside of village.

LOVELL. (B-11) On Route 5, next north of Fryeburg, southwest Oxford County. Farming, lumbering, vacation resorts. Summer hotels, vacation lodges, youth and adult camps.

LOWELL. (H-8) On Route 188, off Route 11 at Enfield, Penobscot County. Farming, lumbering, sporting camps.

LUBEC. (K-9) Terminus of Routes 189 and 191, southeast Washington County. Easternmost town in U.S. Shopping center. Stores, restaurants, service trades.

LUCERNE-IN-MAINE. (H-9) Dedham town, Hancock County. On Route 1. Summer resort, golf course (9-36). Phillips Lake.

LUDLOW. (I-4) Small township west of Houlton. Aroostook County, on Route 2 and Interstate 95. Farming, lumbering.

LYMAN. (C-13) On Routes 35 and 111, next east of Alfred, central York County. Part of Goodwin's Mills village.

LYNCHVILLE. (B-11) Albany Township. Junction Routes 5 and 35. Famous "foreign names" directional signpost. Stores.

MACHIAS. (J-9) On Routes 1, 1-A, 92 and 192, south central Washington County. Shire town, commercial, shopping, banking, industrial center. Hotels, motels, tourist inns, restaurants, stores, service trades. Lumber, wood products, canned blueberries, synthetic fabrics.

MACHIASPORT. (K-9) On Route 92, off Route 1, next southeast of Machias, Washington County. Sardine canning, fishing, boat building, summer resorts. Fort Machias State Memorial.

MACWAHOC Plantation. (H-6) Branching point of Routes 2 and 2-A, southwestern highway entrance to Aroostook County. Route 170 south to Kingman and Springfield. Sporting camps, service trades. Farming, lumbering.

MADAWASKA. (H-10) Northernmost town in Maine, on Route 1 and the St. John River, Aroostook County. Industrial, commercial center. Fraser Paper Co.,

MADISON. (D-9) On Routes 43, 148 and 201, next northwest of Skowhegan, Somerset County. Industrial, farming, shopping, vacation resorts, tourist places, stores, service trades.

MADRID. (C-9) On Route 4, between Phillips and Rangeley, Franklin County. Lumbering, limited farming.

MAGALLOWAY Plantation (B-9) On Route 16, next south of Wilson's Mills (Lincoln Plantation), northwestern Oxford County. Lumbering, sporting, tourist camps.

MANCHESTER. (D-11) On Routes 11, 17, 100 and 202, next west of Augusta, Kennebec County. Farming, lumbering, lakeside vacation town. Stores, service trades.

MANSET. (H-11) Southwest Harbor town, Mount Desert Island. Summer resort locale. Hotels, inns, cottages. Coastal scenery.

MAPLETON. (I-3) Farming community next west of Presque Isle, Aroostook County. On Routes 163 and 227. Settled 1842.

MARIAVILLE. (H-9) On Route 181, north of Ellsworth, Hancock County, west and north side of Graham Lake. Heavily wooded.

MARSHFIELD. (J-9) On Route 192, next north of Machias, central Washington County. Lumber products, farming.

MARS HILL. (I-3) Junction of Routes 1 and 1-A, east central Aroostook County. Commercial and service trades center.

MASARDIS. (H-3) On Route 11, 9.5 miles south of Ashland. Potato shipping, lumbering.

MATINICUS. (G-12) Island group in Atlantic at mouth of Penobscot Bay. Mailboat and Ferry service from Rockland.

MATTAWAMKEAG. (H-7) On Route 2, originates Route 157, 61.8 miles northeast of Bangor, east bank of Penobscot. Farming, lumbering, wood products, tourist places, service trades.

MAXFIELD. (E-5) On local roads, next west of Howland, Penobscot County, 40 miles north of Bangor. Farming, lumbering.

McKINLEY. (F-8) Tremont town, Mount Desert Island. Local road off Route 102. Bass Harbor Head.

MECHANIC FALLS. (C-11) Ten miles west of Auburn, on Routes 11, 121 and 124. On Little Androscoggin River. Commercial, industrial center. Restaurants, stores, service trades.

MEDDYBEMPS. (K-8) On Route 191, terminus of Route 214, eastern Washington County. Lumbering, farming.

MEDOMAK. (F-12) Bremen town, Lincoln County. Off Route 32. Summer vacation colony. Beautiful coastal scenery.

MEDWAY. (H-6) On Routes 11, 157 and Interstate 95, 11.7 miles northwest of Mattawamkeag, Penobscot County.

MERCER. (D-9) On Routes 2 and 135, southwest Somerset County. 12 miles southwest of Skowhegan. Farming, lumbering.

MERRILL. (H-4) Small farming, lumbering township west of Smyrna Mills, south central Aroostook County.

MEXICO. (C-10) On Routes 2 and 17, next east of Rumford, Oxford County. Industries, stores, restaurants, farming, lumbering, service trades.

MIDDLE DAM. (B-9) Vacation, sporting camp center in Township C, Oxford County (see South Arm).

MILBRIDGE. (I-10) Routes 1 and 1-A, next south of Cherryfield, Washington County. Fish products, canning, farming, lumbering. Hotels, stores, service trades, summer cottages.

MILFORD. (G-9) On Routes 2 and 178, opposite Old Town, on east bank Penobscot River. Farming, small industries.

MILLINOCKET. (G-6) Terminus of Route 157, Penobscot County. Gateway to Mt. Katahdin, Baxter State Park over private road, open to public. Prime hunting, fishing, vacationing region. Sporting camps, resorts. Motels, stores, service trades. Airport. Stop at Official Information Center.

MILO. (G-7) On Routes 6, 11 and 16, 35.7 miles northwest of Bangor, in southeastern Piscataquis County. Farming, lumbering, wood products, small industries. Hotels, restaurants, stores, service trades.

MINOT. (C-11) Farming, small industry community, next west of Auburn, on Routes 11, 119 and 121.

MOLUNKUS. (H-6) On Route 2 next west of Macwahoc, southern Aroostook County. Molunkus Lake Stream.

Monhegan Island

TRAILING YEW INN

Special accommodations for artists. Overlooking Monhegan Harbor. Ideal for rest and comfort. Home cooking, seafood. Exclusive views. Centrally located. Beautiful walks to the cliffs. Easily accessible from Thomaston, Port Clyde or Boothbay Harbor. Rates reasonable.

Booklets

JOSEPHINE DAVIS DAY, Prop.

MONHEGAN. (F-13) Island Plantation, Lincoln County. Boat service from Boothbay Harbor, New Harbor and Port Clyde. Fishing, summer resort, artist colony, lobstering.

MONMOUTH. (D-11) On Routes 11, 100, 132, 135 and 202, southwestern Kennebec County. Farming, lumbering, vacationing, small industry town. Summer theatre. Summer hotels, youth and adult camps, cottage colonies.

MONROE. (G-10) On Routes 139 and 141, 13.5 miles north of Belfast, Waldo County. Farming, lumbering, stores, service trades.

MONSON. (E-7) On Routes 6 and 15, next north of Abbot, southwest Piscataquis County. Farming, lumbering, sporting camps, small industries.

MONTICELLO. (I-4) On Route 1, Aroostook County, 13 miles north of Houlton. Potato shipping, lumbering. Lateral side roads off Route 1 to farm and forest countryside.

MONTVILLE. (F-10) On Routes 3 and 220, next north of Liberty, Waldo County. Wood products, stores, service trades.

MOODY. (C-14) Wells town. On Route 1, York County. Moody Beach, northern end of Ogunquit Beach.

MOOSE RIVER. (D-6) On Route 201, next north of Jackman, northwest Somerset County. Vacation, sporting camps.

MORO Plantation. (H-4) On Route 11, west central Aroostook County. Sporting camps.

MORRILL. (F-10) On Route 131, next west of Belfast, Waldo County. Local road from Belfast. Poultry, farming, lumbering.

MOSCOW. (D-8) On Routes 16 and 201, east bank of Kennebec River, next north of Bingham. Wyman Dam and Lake. Lumbering, limited farming, tourist camps. Settled 1773.

MOUNT CHASE Plantation. (H-5) On Route 159, next north of Patten, northern Penobscot County. Shin Pond village. Lumbering, farming, sporting and vacation camps.

MOUNT DESERT. (H-11) Township on Mount Desert Island, Hancock County, Routes 3, 102 and 198. Beautiful coastal scenery. Acadia National Park. Summer hotels, motels, restaurants, boat building, yachting, fishing, canning. Official Information Center at Northeast Harbor.

NAPLES. (C-12) On Routes 302, 11, 35 and 114, 30.6 miles northwest of Portland. Farming, summer resort, vacation community. Resort hotels, motels, restaurants, cottages, gift shops, sporting camps, boat rentals, service trades. Plane, boat rides at Naples causeway. Route 302. Crooked River. Camping Area of Sebago Lake State Park. Settled 1790.

NASHVILLE Plantation. (H-2) Next north of Garfield and northwest of Ashland, on Route 11, Aroostook County.

NEWAGEN. (E-12) Originates Route 27, Southport town, Lincoln County. Peninsula tip. Popular summer resort, hotels, cottages.

LOOK FOR OFFICIAL INFORMATION **THIS SIGN**



The CHUTE HOMESTEAD *and* COTTAGES

IN THE HEART OF THE SEBAGO - LONG LAKE REGION

Chalet rooms and cottages on LONG LAKE. Crystal clear water. Set in the pines. Lobster bakes. Boats, canoes, sailing, water-skiing, tennis, housekeeping and efficiency units.

OPEN MID-JUNE THRU LABOR DAY

Tel. (207) 693-2425

AMERICAN HOTEL & MOTEL ASSOCIATION AH·MA

Write for folder, rates, map and description of accommodations. Box M, PHIL CHUTE, Host

NAPLES, ME. 04055



NEWBURGH. (G-9) On Routes 9 and 202, next west of Hampden, Penobscot County. Farming, lumbering. Hilly terrain.
NEW CANADA Plantation. (H-1) Next south of Fort Kent, in northern Aroostook County, on Route 161.
NEWCASTLE. (E-12) On Routes 1 and 215, 8 miles east of Wiscasset. "Twin" town with Damariscotta.

Newcastle Inn and Motel
Open All Year Guests welcomed — Pets, too.
DOLL MUSEUM
River Road (Old Route One) Newcastle, Maine
Tel. (207) 563-8889 — 8893 (Damariscotta)

NEWFIELD. (B-13) On Routes 11 and 110, northwestern York County. Farming lumbering, summer cottages, stores.
NEW GLOUCESTER. (C-12) On Routes 4, 202 and 100, Cumberland County. Farming, lumbering, vacation township.
NEW HARBOR. (E-12) On Route 32 (Bristol town). Fishing resort village facing Muscongus Bay, on eastern side of Pemaquid Peninsula.
NEW LIMERICK. (I-5) Next west of Houlton, Aroostook County, off Routes 2 and 2-A. Farming, lumbering.
NEWPORT. (F-9) On Routes 2, 7, 11, 100 and Interstate 95, 26.3 miles west of Bangor, western Penobscot County. Industrial, farming, lumbering, wood products, vacationing. Hotels, motels, tourist inns, stores, service trades.

PRAY'S MOTEL
ROUTE 2
MAIN STREET NEWPORT, MAINE
All units with two rooms, complete bath, stove and refrigerator. Wall to wall carpeting, electric heat, free color T.V. and coffee.
YOUR COMFORT IS OUR BUSINESS
Owners — Frank and Helena Pray
Tel. Motel 368-5258 Residence 368-4636

NEW PORTLAND. (D-9) On Routes 16, 27 and 146, next northwest of Anson, Somerset County. Farming, lumbering, wood products, sporting camps, stores, tourist places, service trades.
NEWRY. (B-10) On Routes 2, 5 and 26, next north of Bethel, west central Oxford County. Farming, lumbering, tourist places, service trades. Hunting, fishing, camping territory.
NEW SHARON. (D-10) On Routes 2 and 27, Franklin County. Farming, lumbering, wood products. Sweet corn, canning, crops.
NEW SWEDEN. (I-2) In northeastern Aroostook County, on Route 161, north of Caribou. Farming, lumbering
NEW VINEYARD. (D-9) On Routes 27 and 234, eastern Franklin County, 11.3 miles northeast of Farmington. Limited farming, lumbering, wood products.
NOBLEBORO. (E-11) On Route 1, next east of Damariscotta. Farming, vacation, tourist township, with cottage colonies, motels and eating places.
NORRIDGEWOCK. (E-9) On Routes 2 and 201, terminus of Routes 137 and 139, next west of Skowhegan, Somerset County.

NORTH BERWICK. (B-14) On Routes 4 and 9, York County. Farming, small industries. Tourist places, stores, service trades.
NORTH EDGECOMB. (E-12) Village in Edgecomb town, Lincoln County, on Route 1, next of Wiscasset. Motels, restaurants, service places. Fort Edgecomb State Memorial, (1808), scenic views, picnicking.

RACE'S MOTOR COURT
NORTH EDGECOMB, MAINE 04556
At entrance to Boothbay Harbor Region. On hill with scenic view of Wiscasset.
Room television — Simmons Beautyrest mattresses.
Thermostatic Electric Heat.
U. S. Route #1 at Junction #27 **Tel. (207) 882-6911**

Dodge Inn & Gift Shop
On the Banks of the Sheepscot River
CLOSED EVERY SUNDAY
Serving Daily from 11:30 a.m. until 8:30 p.m.
"Maine Lobster at its Best" - Sea Food - Steaks - Luncheon Specials
Davis Island End of Wiscasset Bridge Cocktails Now Available
ROUTE 1 AAA NORTH EDGECOMB, MAINE

NORTH SEBAGO. (B-12) On Routes 11 and 114, Sebago town, Cumberland County. Tourist places, vacation resort, cottages.
NORTH WINDHAM. (C-12) On Routes 302 and 35, Windham town. Originates Route 115. Stores, service trades. Local roads to Big Sebago, Little Sebago Lakes, Pettingill Pond.
NORTH YARMOUTH. (D-12) On Routes 9 and 115, Cumberland County, 13 miles northeast of Portland.
NORTHEAST HARBOR. (H-11) Mount Desert town, Mount Desert Island, Hancock County. Terminus of Routes 3 and 198. Summer resort and yachting center. Summer hotels, motels, restaurants, gift shops, service trades.

KIMBALL TERRACE INN
Northeast Harbor, Maine
RESTAURANT LOUNGE
15 minutes to Bar Harbor and Acadia National Park
On the Ocean **Open Year Round**
Phone (207) 276-3383

LEDGEWOOD MOTEL
ROUTE 26 NORWAY, MAINE
AIR CONDITIONED — POOL
COLOR T.V. — COFFEE SHOP
RAY and LOU PRADA Phone 743-6347

NORTHFIELD. (J-9) On Route 192, next north of Marshfield, Washington County. Farming, lumbering, sporting camps.
NORTHPORT. (G-11) On Route 1, next south of Belfast, Waldo County. Summer resort areas, beautiful coastal views. Accommodations, restaurants, stores, service trades.
NORWAY. (C-11) On Routes 26, 117 and 118, southeast Oxford County, 44 miles northwest of Portland. Industrial, commercial banking, shopping center adjacent to South Paris (Paris town). Hotels, motels, tourist inns, restaurants, stores, service trades. Wood products, shoes, snowshoes.

OAKLAND. (E-10) On Routes 11, 23, 137 and Interstate 95, next west of Waterville, Kennebec County. Industrial, farming, lumbering, vacationing. Wood products, woolens, metal products. Summer resorts, youth and adult camps, stores, restaurants, service trades.

OCEAN PARK. (C-13) On Routes 9, between Camp Ellis and Old Orchard Beach, York County. Cottage colony and assembly halls, established by Baptists. Hotels, gift shops, dining rooms.

OCEAN POINT. (E-12) Boothbay town, Lincoln County. East Boothbay, peninsula tip, local road off Route 27. Summer resorts, hotels, motels, cottages.

OGUNQUIT. (C-14) On Route 1. Resort center in town of Wells. Art colony and summer theater. Hotels, motels, restaurants, gift shops. Perkins Cove, with scenic shore path, three-mile beach. Spouting Rock, Devil's Kitchen and Giant Stairway. Stop at Official Information Center.

MILESTONE MOTOR COURT

One Mile North of Ogunquit Square **Route 1, Ogunquit, Maine**

Tel.: (207) 646-2743

Twenty Units and twelve Housekeeping Cabins situated in a cool Pine grove north of the center of Ogunquit. Just a few minutes walk or ride to the beautiful three mile long Ogunquit Beach.

All Motel Units are air-conditioned and sound insulated . . . Individually controlled Hot Water Heat . . . Wall to wall carpeting color television in units . . . tile baths . . . Restaurant is only 300 feet away. The Motel is open year round.

Also twelve Housekeeping Cabins . . . one or two bedrooms with kitchenette and bath . . . full sized electric refrigerator . . . Gas stoves and gas heat . . . dishes and cooking items furnished.

Two Shuffleboard Courts and picnic areas.

MR. and MRS. HAMLIN LORD, Owners

SEA CHAMBERS MOTOR LODGE

At the Edge of the Sea

37 Shore Road, Ogunquit ● Phone: (207) 646-9311

April Until November

AAA

LARGEST SELECTION and LOWEST PRICES IN THE AREA

Established in 1952 by MR. and MRS. EDWARD LOGAN



DON'T MISS THE BEST STAY AT

Wells-Moody Motel

In the heart of Maine's beach resort area. On your right, one mile north of Ogunquit, Me.

Only minutes from 5 of Maine's finest beaches

On U.S. Route No. 1 **Deluxe accommodations. Open year round.** For reservations or information write c/o P.O. Moody Village, Me., or call Wells, 646-5601. **Trailer and camp sites available** also. In Worcester, Mass., stay at **Worcester City Motel,** 235 Worcester Turnpike, Rte. 9.

MRS. B's RESTAURANT

RT. 1 OGUNQUIT, MAINE

WHERE WE OFFER FINE DINING YEAR ROUND at FAMILY PRICES

- HEARTY BREAKFAST
- FRESH SEAFOOD
- ITALIAN-AMERICAN CUISINE

OPEN 7 A.M. - 9:30 P.M. 7 DAYS A WEEK

TELEPHONE (207) 646-7550

MRS. B's Route 1 Ogunquit, Maine

THE OGUNQUIT MOTEL

U. S. Route #1 **Ogunquit, Maine**

Modern accommodations with full tile baths. Heated with individual thermostats in each unit. Wall to wall carpeting. Beach nearby. Heated pool — Air-conditioning.

One mile north of Ogunquit Village, 3 min. to the beach — 5 min. to the Playhouse. 47 units — 21 family units. Restaurant.

Lower rate Labor Day to June

Open all year **Phone—Area Code (207) 646-2471**

Master Charge and BankAmericard
American Express Credit Cards
"Diners" and "Carte Blanche" also honored.
Member of "Superior Motels", AAA.

VACATION ON THE ROCKS

Atop Bald Head Cliff

Quiet Atmosphere - Ocean View - Personal Hospitality

All rooms with sea-view porch on majestic Maine coast

Heated pool, recreation room, walking paths, tennis, & golf opp. entrance. Dining room, cocktails, music, Lobster Bakes. Near beaches, harbor, shops, galleries, playhouse and movies.



the Cliff House

Open May - Oct.
Weekend Pkgs.
Just 70 m. N of Boston
Color Brochure

Box 103M, Ogunquit, Me. 03907
Tel. 207-646-5662

KING'S COURT MOTEL

BEACH STREET

Air-conditioned
Color TV

Heated
Room Phones

MAY - OCTOBER

JACK and BEV KING

BOX 832 **OGUNQUIT, MAINE** **(207) 646-9338**

BEACH HOUSE and MOTEL

Right at Ogunquit Beach

Beautiful Rooms — Beautifully Located
Walking Distance To Everything
Reasonable Rates
Coffee Shoppe

Write for Pamphlet.

OPEN FROM MAY 15th TO OCTOBER 1st

Alfred and Betty Dawaliby **P.O. Box 98**

OGUNQUIT, MAINE

Phone (207) 646-2552

THE DOLPHIN POST

OGUNQUIT, MAINE

Two-Room Studio Apartments with or without full kitchen. Ogunquit's Most Luxurious Dwelling. One Edge of the Famous Marginal Way — Our Own Beach. Open April thru November. P. O. Box 857, Ogunquit, Maine 03907.

Directly On Ogunquit Beach The

NORSEMAN MOTOR INN



68 BEACHFRONT UNITS

Air-Conditioned, Heated, Shag Rug Carpeting, Color TV, Telephone, Shops For Your Convenience

Open April thru Oct. **Your Hosts: Mr. and Mrs. Carl Merrill**
Phone (207) 646-7024 or 646-9333 **Ogunquit, Maine 03907**

Ogunquit Lobster Pound Restaurant & Lounge

"A dining place of distinction"

Lobsters • Steaks
Fine wines • Draft beer • Cocktails
Open daily — early spring to late fall

Dine under the pines or in our delightful, rustic dining room. Dinners served 12 noon - 9:30 p.m. Lounge and sandwich bar open 12 noon - 1:00 a.m.

Located on Rte. 1, ¼ mile north of Ogunquit Center.
Phone (207) 646-2516

OGUNQUIT PLAYHOUSE

"America's Foremost Summer Theatre"

JUNE thru AUGUST

Evenings: Monday through Saturday 8:40 p.m.

Matinees: Wednesday and Friday 2:45 p.m.

AIR CONDITIONED

Phone 646-5511 for reservations

Ogunquit-by-the-Sea, Maine 03907

OLD ORCHARD BEACH. (C-13) On Routes 5, 9 and 98, off Route 1, between Saco and Portland. Scores of hotels, motels, tourist homes, hundreds of cottages. Many restaurants, gift shops, concessions and amusement places. Seven miles of beach. Official Information Center.

SPRUCE LODGE

COTTAGES

CAMPING and TRAILER PARK

5 minutes walk to the "Finest Beach in the World"

Cor. of Hillside and Park Avenue

Old Orchard Beach, Maine 04064 **Tel. Area Code (207) 934-2283**

EDGE WATER MOTEL

AT THE WATER'S EDGE

OPEN MID-MARCH THRU DECEMBER

35 ultra modern units. Individual room-controlled heat. Wall - to - wall carpeting. Color cable TV in every room. Near center. Heated pool in summer.

JOSEPH'S by - the - sea

Oceanfront Dining Room and Cocktail Lounge serving gourmet breakfasts and dinners.

Off Season Rates, Before June 20 and After Labor Day

Open early June - mid - October. Major credit cards honored.
Listed in MOBIL GUIDE. SIMONNE and GERARD JANELLE, Hosts

Telephone (207) 934-2221 **57 West Grand Avenue**

OLD ORCHARD BEACH, MAINE

BEAU RIVAGE MOTEL

54 East Grand Avenue **Old Orchard Beach, Maine 04064**

Phone 1-207-934-4668



46 ultra-modern motel units, heated, color T.V., swimming pool. Moderate rates. Free parking. Near beach, resort activities, shopping center and churches. Some units with kitchenettes. Free ice cubes.

Open Year 'Round

Mr. and Mrs. Armand LaPointe

Owners

Nous Parlons Francais



La Voie's & Alouette's

91 E. Grand Ave., Old Orchard Beach, Maine 04064
Telephone (207) 934-4151 or 934-5554

OPEN APRIL THRU SEPTEMBER

140 Unit Beach Front Motel with or without Kitchenettes. Sundeck Units, Sliding Glass Doors, Wall-to-Wall Carpet, Color TV, Private Balconies, Cottages and Family Apartments. Indoor Pool. Cocktail Lounge and Luncheonette.

Rates for 2 Persons, $16.00 to $35.00. One-half Rate Off-Season. American Express, Diner's Card and BankAmericard Credit Cards Honored.

WAVES MOTOR INN
AND OCEANFRONT COTTAGES

Ideally located on the ocean, air conditioned. Sleeping rooms and motel units equipped for light housekeeping. Also complete apartments and multibedroom oceanfront cottages with modern all-electric kitchens. Convenient to fishing, amusements and shopping center.

76 WEST GRAND AVENUE OLD ORCHARD BEACH

Call (207) 934-4012 for Information and Reservations

LOOK FOR OFFICIAL INFORMATION **THIS SIGN**

Stop in Old Town for Unusual Gifts of Maine

GENUINE HANDSEWN BEADED MOCCASINS, ENGLISH BONE CHINA, HUMMELS, FRIENDLY VILLAGE, BLACK POWDER, AMMUNITION SUPPLIES, HAND GUNS, RIFLES, SHOTGUNS NEW AND OLD, INDIAN BASKETS, QUODDY MOCCASINS, SOUVENIRS OF MAINE.

PENOBSCOT TRADING POST

Store of 1001 Different Items

OLD TOWN. (G-9) On Routes 2, 16 and 116, terminous of Route 43, adjacent to Interstate 95, two exits, 13 miles north of Bangor, on Penobscot River. Industrial city: pulp, tissue mill, shoes, canoes, textiles, metal and wood products. Modern shopping facilities, hotels, motels, restaurants, service trades. Penobscot Indian Tribe Reservation.

OQUOSSOC. (B-8) On Routes 4 and 16, 7 miles west of Rangeley. See RANGELEY listing.

ORIENT. (I-6) In southeast Aroostook County, on Route 1, between Danforth and Houlton. Sporting camps, cottages.

ORLAND. (G-10) On Routes 1, 3, 15 and 175, western Hancock County, 17.6 miles west of Ellsworth. Farming, lumbering, vacation and youth camps, stores, service trades.

ORONO. (G-9) On Route 2, next north of Bangor and Veazie, west bank of Penobscot River. University of Maine campus. Small industries, farming, tourist places, service trades.

UNIVERSITY MOTOR INN

50 Rooms — Air Conditioned

Swimming Pool - Phone - Color T.V. - Restaurant - Cocktail Lounge

Walking Distance to University of Maine

Take Kelly Road Exit Off "95"

ORONO, MAINE Tel. 866-4921

ORRINGTON. (G-9) On Route 15, next south of Brewer, east bank of Penobscot River, opposite Hampden. Farming, lumbering, small industries, summer cottages, hunting, fishing.

ORR'S ISLAND. (D-13) On Route 24, from Brunswick (Harpswell town). Summer cottages, resort colony. Tourist inns, motels, gift shops, restaurants.

OTIS. (H-9) On Route 180, Hancock County, north of Ellsworth. Lumbering, farming, vacation, sporting cottages.

OTISFIELD. (C-11) Farming, orcharding, lumbering, vacation town in northern Cumberland County, 33 miles northwest of Portland, on Route 121.

OWLS HEAD. (F-11) On local road, off Route 1, next south of

For Your Protection . . .

OFFICIAL INFORMATION

The official designation of MAINE PUBLICITY BUREAU Branch Offices. Our services are free; our only purpose to help you get the most out of a visit to Maine.

PUBLICK NOTICE

OXFORD YANKEE WORKSHOP

Route 26, Oxford, Maine

A browsing experience you should not deny yourself. On route to the seashore, the mountains, the lakes, or just a quiet drive in the country, stop by and visit us.

Not only do we stock fine furniture and gift items, but literally hundreds of other surprises.

FEATURING FACTORY SECONDS

Fine products from **CORNWALL** form the comprehensive collection that spans a broad spectrum of the finest in "Country Living".

One may find Fine Art Reproductions, Early American Clocks, Barometers, Lamps, Magazine Racks, Mirrors, Compotes, Candlesticks and Sconces plus items too numerous to mention. Slight blemishes distinguish our second quality merchandise but tremendous savings are your reward.

- STORE HOURS -

9:00 - 6:00 Monday thru Saturday
1:00 - 6:00 Sunday

A DIVISION OF
STANLEY H. CORNWALL TRADITIONS, LIMITED P.O. BOX 279 SOUTH PARIS, MAINE 04281 (207) 743-8214

Rockland, Knox County. Fishing, limited farming, vacation cottages, tourist inns.

OXBOW Plantation. (H-4) Off Route 11, west central Aroostook County. Farming, lumbering, sporting camps.

OXFORD. (C-11) On Routes 26 and 121, southeast Oxford County, next south of Norway and Paris. Farming, lumbering, wood products, textiles, summer camps, cottages.

PALERMO. (E-10) On Route 3, western Waldo County, 18.5 miles east of Augusta. Sheepscot Pond. Farming, lumbering.

PALMYRA. (F-9) On Route 2, next north of Pittsfield, southeast Somerset County. Farming, lumbering, wood products.

PARIS. (C-11) On Routes 26, 117, 119 and 219, southeast Oxford County. Farming, lumbering, canning, wood products, leather, vacationing, tourist places, stores, service trades.

Country Way Restaurant

246 Main Street **South Paris, Maine**

Telephone 743-2387

SMORGASBORD

Daily	11:00 - 2:00
Friday Nite	5:00 - 9:00
Saturday Nite	5:00 - 9:00
Sunday	11:00 - 6:00

COCKTAIL LOUNGE

MENU ORDERS

HENRY PARADIS, Prop. CLOSED ON TUESDAYS

PARSONSFIELD. (B-13) On Routes 25 and 160, next west of Cornish. Farming, orcharding, lumbering, small industries. Stores, restaurants, service trades.

PASSADUMKEAG. (H-8) On Route 2, next south of Enfield, east bank Penobscot. Farming, lumbering. Passadumkeag River.

PATTEN. (H-5) On Routes 11 and 159, northeastern Penobscot County. Gateway to northern Baxter State Park areas. Farming, lumbering, shopping center. Tourist places, stores, sporting camps, service trades.

PEMAQUID. (E-12) On Route 130 (Bristol town). Fishing, resort village at head of Pemaquid River tidal inlet.

PEMAQUID BEACH. (E-12) Off Route 130 (Bristol town) on western side of Pemaquid Peninsula. Ancient Pemaquid Restoration. Replica of old Fort William Henry (1692), memorial.

The Jamestown Pemaquid Beach

HOUSEKEEPING COTTAGES — EFFICIENCY UNITS
RIGHT AT THE SHORE

PRIVATE DOCK — RENTAL BOATS

Call 207 - 677-3677 or Write for Picture and Information

MRS. AUDREY CHASE **PEMAQUID BEACH, MAINE 04559**

PEMAQUID HARBOR. (E-12) (Bristol town). Picturesque fishing and vacation village on north side of Pemaquid River.

PEMAQUID POINT. (E-12) Terminus of Route 130. (Bristol town). Lighthouse (1827), rocks and surf. Picnicking.

PEMBROKE. (K-8) On Route 1, originates Route 214, southeastern Washington County. Stores, service trades, tourist places.

PENOBSCOT. (G-10) On Routes 15, 175, 177 and 199, west central Hancock County, northeastern shore of Penobscot Bay. Farming, peat moss, mining, boat building, sawmills, vacation camps, tourist inns, stores, retail trades.

PERHAM. (H-2) Northwest of Washburn, Aroostook County, on Route 228. Farming and lumbering. Iron ore deposit.

PERRY. (K-8) On Route 1, originates Route 190, southeastern Washington County. Farming, lumbering, tourist business.

PERU. (C-10) On Route 108, south bank of Androscoggin River, next east of Rumford, Oxford County. Farming, lumbering, wood products.

PHILLIPS. (C-9) On Routes 4 and 142, south central Franklin County. Stores, roadside places, service trades.

PHIPPSBURG. (E-12) Next south of Bath, on Route 209. Fishing and vacation resort and cottage area, with local roads leading to many small coves and shore points.

PINE POINT. (C-13) Summer colony, fishing village and popular beach resort, motels, restaurants. On Route 9, off Route 1, north of Old Orchard Beach.

PITTSFIELD. (F-9) On Routes 11 and 100, Interstate 95, in southeast Somerset County. Industrial, commercial, shopping, service trade center. Motels, tourist places, restaurants, stores.

PITTSTON. (E-11) On Routes 27, 126 and 194, east bank of Kennebec River, southeastern Kennebec County. Farming, lumbering, small industries.

PLYMOUTH. (F-9) On Route 7 just off Interstate 95, next south of Newport, southwest Penobscot County. Farming, lumbering, small industries. Stores, service trades.

POLAND. (C-11) On Routes 11, 26 and 122. Farming and vacation resort activities. Shaker Hill (religious colony) on Route 26.

POLAND SPRING. (C-12) On Route 26. Views of White Mountains. Home of Poland Spring Water. Motels.

THE SHAKER MUSEUM

Route 26, 8 Miles North of Gray

SABBATHDAY LAKE POLAND SPRING, MAINE

Part of Maine's Heritage Since 1782

Guide Service

Museum Shop

MAY 30 — LABOR DAY

10:00 a.m. - 4:30 p.m., Closed Sundays

Admission: $1.50; Children, 75c

POPHAM BEACH. (E-13) Terminus of Route 209 (Phippsburg town). Cottage and resort colony, gift shops, shore dinners. Popham Beach State Park. Fort Popham Memorial.

PORT CLYDE. (F-12) St. George town, Knox County. Terminus of Route 131. Fishing, summer resort village. Scheduled boat line to Monhegan Island.

PORTAGE LAKE. (H-2) On Route 11, north of Ashland. Lumbering, sporting camp center. Float plane service to Fish River Lake and Aroostook wilderness. Prime hunting, fishing country.

PORTER. (B-12) On Routes 25 and 160, southwest Oxford County. Includes part of Kezar Falls village. Farming, lumbering, small industries. Hunting, fishing, camping territory.

PORTLAND. (C-13) Highway, transportation, commercial and banking center, of southwestern Maine, largest city in State. On Routes 1, 9, 22, 25, 26, 77, I-95, 100, I-295 and 300. Official Information Center at Chamber of Commerce in center of city. Many historic points of interest. Longfellow Home, Victoria Mansion. Portland Observatory. Maine Historical Society museum and library. Portland Society of Natural History Museum,

HOLIDAY INNS OF PORTLAND

81 Riverside Street
Toll Gate 8
774-5601

88 Spring Street
Portland, Maine
775-2311

Complete banquet facilities to 1,260
Fine Food and Beverages

There Is Only One!

Boone's

on the waterfront since 1898

WORLD-FAMOUS FOR OCEAN-FRESH
SEA FOOD SPECIALTIES

Lobster

Stews Chowders
Finnan Haddie Seafood Newburg
Steamed Clams
Prime Beef Specialties

Boone's *Famous* Restaurant

6 Custom House Wharf, Portland, Maine

tel. 774-5725

Air Conditioned Tel. 773-5071

PAGODA RESTAURANT

CHINESE and AMERICAN FOOD COCKTAILS

Orders Put Up to Take Out

633 CONGRESS STREET PORTLAND, MAINE

OLD PORT EXCHANGE

Portland, Maine's special historic waterfront district. An exultation of specialty shops. A cluster of splendid restaurants.

Porteous

You'll always find the newest in fashions and home furnishings . . . the largest selection of quality brands at Porteous

PORTLAND, MAINE

NEWINGTON, NEW HAMPSHIRE
Opposite Pease Air Base

PORTLANDER

IN-TOWN MOTEL
645 Congress St.
Portland, Me.
(207) 773-8181

Fine Food.
Comfortable Lodging.
Plus Top Name Entertainment.
All Conveniently Located in Downtown Portland.

FESSENDEN'S — SINCE 1849

SOUVENIRS — GREETING CARDS — WEDDING INVITATIONS — GIFTS — STATIONERY
CANDLES & ACCESSORIES — PARTY PAPERS
"Park Where You Shop, Shop Where You Park."

Municipal Garage **94 Free Street**
Portland, Maine

SPORTSMAN'S GRILL

Number 1 Spaghetti House in Maine
STEAK — VEAL — CHICKEN
SEA FOOD
905 - 911 Congress Street
Portland Maine 04102

Telephone 207-773-0552

W. SPENCER, INC.
446 FORE STREET
PORTLAND, MAINE 04111

SPENCER CANDLE FACTORY

See candles being poured and decorated by expert craftsmen.

Free tours given daily from 8:30 to 4 PM

Added feature of dipping for a small fee is included in each tour

Factory and shop open til 9 PM

DiMillO's

Seafood - Steaks
Italian Food
Cocktails
Dancing

121 COMMERCIAL STREET PORTLAND, MAINE
Phone 772-2216

Village Cafe
RESTAURANT-COCKTAILS
dial 772-5320
ITALIAN - AMERICAN CUISINE
SEA FOODS
Specializing • SPAGHETTI • PIZZA
VEAL PARMISAN • LASAGNA
ANTIPASTOS
featuring 1 LB. SIRLOIN STEAK
CLAMS and SEAFOOD
Ample Parking



112 NEWBURY ST., Off India St., PORTLAND

Sweet Memorial Art Museum. Baxter Boulevard Drive around Back Bay. Portland Municipal Airport at Stroudwater, off Route 22. Maine Medical Center and Mercy Hospital, largest in Maine.

University of Maine in Portland (branch of the State University in Orono), and modern school system. Sightseeing tours. Casco Bay island ferries. Terminal for Portland-Yarmouth, N.S. ferries "Bolero" and "Prince of Fundy." Modern hotels and motels. Extensive shopping and commercial center. Many famous historic mansions, such as Victoria Mansion. Noted hotels, motels, restaurants, gift shops and department stores.

POWNAL. (D-12) Farming community, on Route 9, Cumberland County. 19 miles northeast of Portland. Bradbury Mountain State Park, scenic views. Stores and service trades.

PRESQUE ISLE. (I-3) Northern Aroostook County, on Routes 1, 10, 163, 164, 167, 205 and 227. Hotels and motels. Commercial shopping, industrial and distributing center for northern Aroostook. Northern Maine Fair. Aroostook State Park. Picnicking, bathing. Official Information Center.

PRINCETON. (J-8) On Route 1, east central Washington County. Wood products, tourist places, sporting camps, stores, service trades. Prime hunting, fishing area.

PROSPECT. (G-10) On Routes 1, 1-A and 3, Waldo County. Fort Knox State Historic Site. Farming, lumbering, quarrying.

PROSPECT HARBOR. (I-10) Gouldsboro town, Hancock County. On Route 186, terminates Route 195. Fishing village, summer resort. Beautiful coastal scenery.

RANDOLPH. (E-11) On Routes 9, 27, 126 and 226, east bank of Kennebec River, opposite Gardiner. Small industry, stores, retail trades.

RANGELEY Town. (C-8) Commercial, recreational and civic center for Rangeley Lakes Region. On Routes 4 and 16, northwestern Franklin County, 41.3 miles northwest of Farmington. Hotels, motels, vacation resorts, sporting camps, cottages, restaurants, gift shops, stores, service trades. Major ski area on Saddleback Mountain with chair lift. Famous fishing, hunting, vacation territory. Average 1,500 feet above sea level. Public boat landings, community park. State Fish Hatchery. Rangeley Lakes State Park. Settled 1815. Stop at Official Information Center.

RANGELEY Plantation. (B-9) Next south of Rangeley town, Route 4.

RAYMOND. (C-12) On Route 302, and northeast shore of Sebago Lake, 21.6 miles northeast of Portland. Junction of Routes 85 and 121 with 302. Farming, vacation community. Summer hotels, motels, youth camps, sporting camps, restaurants, gift shops, stores, service trades. State Fish Hatchery.

READFIELD. (D-10) On Routes 17, 41 and 135, six miles north of Winthrop in west Central Kennebec County. Farming, lumbering, vacationing. Summer hotels, cottage colonies, resorts, stores, restaurants, service trades.

RICHMOND. (E-11) On Routes 24, 197 and 201, west bank lower Kennebec River, in Sagadahoc County, next south of Gardiner. Farming, lumbering, small industries, inns, stores, service trades.

RIPLEY. (F-8) On Routes 23 and 152, terminus of Route 154, southwest Somerset County. Farming, lumbering.

ROBBINSTON. (K-8) On Route 1, next south of Calais, eastern Washington County. Farming, lumbering, tourist places.

ROCKLAND. (F-11) On Route 1, originates Route 17. At southwest entrance Penobscot Bay. Industrial, commercial, banking, shopping center. Hotels, motels, restaurants, department stores, service trades. Commercial fishing, processing, small industries, lime-making. Maine Seafoods Festival. Farnsworth Art Museum.

OAKLAND SEASHORE MOTEL & COTTAGES

U. S. Route 1 Rockland, Maine 04841
1800 ft. Ocean Front ¼ Mi. off Noisy Highway

One, two or three room units—some have kitchenettes. Linen and cooking utensils furnished. Daily maid service.

BATHING - BEACHCOMBING - FISHING

Rates per unit $14.00 day and up—also weekly rates. (Special off season rates). Our many repeat guests like the quiet restful location, almost mid-way between Rockland and Camden. An excellent one-stop headquarters—everything you need nearby—much to see and do locally and an easy day's trip to Bar Harbor—Boothbay and other resort areas of Maine. For more information write to:

HOWARD DEARBORN, Prop. Late May to Late October

ROCKPORT. (F-11) On Routes 1, 17 and 90, next north of Rockland, Knox County. Limited farming, lobestering, summer resorts, tourist places, stores, handicrafts, gift shops, small industries, service trades.

WE SPECIALIZE IN SEA FOOD CHARCOAL STEAKS

The Helm Restaurant

ROCKPORT
236-4337
Route 1

BANGOR
947-4356
193 Broad Street

American and French Cuisine — Homemade Pie — Cocktails Served
M. and Mme. CLAUDE BROUTIN and BOB LOSURDO
From France, Owners
Summer Hours, Open 11 a.m. - 9 p.m. Daily. Closed Mondays.

ROCKWOOD. (E-6) On Route 15, west shore Moosehead Lake, Somerset County. Vacation, sporting camps, housekeeping facilities, restaurants, gift shops. Lumbering, limited farming. Prime hunting, fishing, camping territory.

ROME. (D-10) On Routes 27 and 225, northwest Kennebec County. Farming, lumbering, youth and vacation camps. Heavily wooded.

ROUND POND. (E-12) On Route 32 (Bristol town). Picturesque fishing and vacation village, on eastern side of Bristol Peninsula, facing Muscongus Sound.

ROXBURY. (C-9) On Routes 17 and 120, next north of Rumford, Oxford County. Farming, lumbering, wood products. Hunting, fishing, camping.

RUMFORD. (C-10) On Routes 2, 5 and 120, terminus of Route 108. Industrial, commercial, shopping, banking center of central Oxford County. Hotels, motels, restaurants, tourist inns, stores, service trades. Official Information Center.

MADISON MOTOR INN

Restaurant, Banquet Room, Cocktail Lounge, Color TV. Air conditioned. Scenic view of mountains and river. Pool, Pets.

WESTERN MAINE FINEST

4 mi. west of Rumford Rte. 2

Phone: (207) 364-4589

FRIENDSHIP INN LINNELL MOTEL

RECOMMENDED BY AAA AND MOBIL GUIDE

32 clean, comfortable air-conditioned rooms with telephones and cable TV (some color). Excellent breakfast served. Situated well back from Route U. S. 2, just 2 miles west of Rumford. Restaurants, shopping plaza, cinema, recreation center nearby.

Tel. 364-4511

KIMBALL'S MOTEL and CABINS

5 MILES WEST OF RUMFORD KITCHENETTE APTS.
FREE TV SWIMMING POOL

Modern Motel Units with baseboard water heat with individual thermostats in each room. Combination tub and showers. Open all year. Family Units. A Wild Animal Park nearby. Bell Telephone's TEL-STAR Earth Satellite Station 12 miles. White Mountain area 35 miles. Rangeley Lake Region 40 miles. Make this your headquarters. Tel. 364-4495. BankAmericard.

GEORGE & DORIS KIMBALL, Owners and Managers
Original owners are back.

SACO. (C-13) On Routes 1, 5, 112 and 9. Twin city with Biddeford on north bank of Saco River. Industry and shopping center,

LOOK FOR OFFICIAL INFORMATION THIS SIGN

CASCADE INN and RESTAURANT



ENJOY YOUR VACATION

38 one and two bedroom cottages, controlled heat, TV, complete baths with showers. Single and double rooms with private baths in the Main Lodge. Relax with a cocktail in our Lantern Room. Finest sea foods. Beaches, night-running race track, summer theatre within minutes.

Write MARIE BREWER for illustrated brochure.

CASCADE INN — FAMILY RESTAURANT

U. S. Route 1 (207) 283-3271 Saco, Maine 04072

FUNTOWN U. S. A.

"Where we make people happy"

U. S. ROUTE 1

PORTLAND ROAD, SACO, MAINE
Tel. 207 - 284-5139

BUMPER CARS
SWINGIN' GYM
GO KARTS
HELICOPTER
MERRY GO ROUND
UMBRELLA RIDE
SNACK BARS
GIFT SHOPS

MINI-GOLF
BASEBALL
ARCADE
SKY SLIDE
LUV MACHINE
TROLL BOUNCE
GAMES
KIDDIE RIDES
FERRIS WHEEL

TRY OUR
DELICIOUS PIZZA
TONIC, POPCORN AND SNO CONES
FREE ADMISSION
FREE PARKING FOR 750 CARS

with many fine homes: Thornton Academy (1811) and campus. York Institute Museum. Cyrus King House (1807). Motels, tourist inns, restaurants.

SALISBURY COVE. (H-10) Bar Harbor town, Mount Desert Island. On Route 3. Cottages, motels, tourist cabins.

SANDY POINT. (G-10) Stockton Springs town, Waldo County. On Routes 1 and 3. Tourist places, cottage colony.

SANDY RIVER Plantation. (C-9) On Route 4, between Madrid and Rangeley town, Franklin County.

SANFORD. (B-14) On Routes 4, 4-A, 11, 109 and 202, next south of Alfred, central York County. Industrial, commercial, banking, shopping center. Motels, stores, restaurants, service trades. Textiles, shoes, lumber, yarn, other products.

SANGERVILLE. (F-8) On Route 23 and local roads, next south of Guilford, southwest Piscataquis County.

Oakland House

A quiet Inn with secluded family size cottages on East Penobscot Bay. Enjoy good food and relaxation in a warm family atmosphere. Est. 1889.
We will gladly send a brochure.

Sargentville, 6 Maine 04673 **207-359-8521**

SARGENTVILLE. (G-11) Sedgwick town. On Routes 172 and 175, southwest Hancock County. Farming, fishing, vacation resort.

SCARBOROUGH. (C-13) On Route 1, south of Portland. Westbrook. Scarborough Marsh Nature Center. Motels, roadside eating places, shopping centers. Entrance to Scarborough Downs, off Route 1 and Turnpike.

EXCITING HARNESS RACING MONDAY - SATURDAY, MAY 30th - SEPT. 6th, Sundays May 30th, July 4th, & Sept. 5th

POST TIME 7:30 P.M.

SCARBOROUGH FAIR JULY 4th - AUG. 1st
(Day & Night)

Group Parties from 25-350 accommodated
Children always welcome

MAINE TURNPIKE EXIT 6 or
U.S. ROUTE 1, SCARBOROUGH

Scarborough Downs

SEAL HARBOR. (H-11) Mount Desert town. On Route 3. Summer resort and fishing village. Summer estates.

SEARSMONT. (F-10) On Route 131, south central Waldo County, 10 miles southwest of Belfast.

SEARSPORT. (G-10) On Routes 1 and 3, next north of Belfast. Waldo County. Historic seaport town. Fertilizer, chemical plants. Southern terminus, seaport of Bangor & Aroostook R.R. Tourist places, motels, restaurants, stores, service trades. Historic homes. Penobscot Marine Museum.

16 UNITS FREE T.V.

LIGHT'S MOTEL AND RESTAURANT

U. S. 1 and ROUTE 3 SEARSPORT, MAINE
"Mid-Point on the Maine Coast"

5 MILES FROM BELFAST
28 MILES FROM BANGOR
SHORE ROUTE

TELEPHONE
548-7262

SEBAGO. (B-12) Vacation township extending back from northwestern shore of Sebago Lake. Youth camps, summer hotels, cottage colonies. Potter Academy at East Sebago. Settled 1790.

GLASS BASKET ANTIQUES

DOROTHY-LEE JONES

One of the Finest Collections of Antique Glass in the East

Offering all types of Blown, Pressed and Cut
New England and mid-western examples
18th century through Art Decco also
English, French and Continental Glass
Porcelain Items from the Continent and Orient

DOUGLAS HILL (Sebago)—Maine 04023 (207) 787-3527
Off Route 107 — 32 miles west of Portland
June 21 through September
Open Monday - Saturday 10:30 - 5:00 Closed Sunday

SIMPSON'S on SEBAGO LAKE

HOUSEKEEPING COTTAGES
Vacationers and Sportsmen
Large Sandy Beach — Ideal for Children
Free Brochure and Rate Sheet Upon Request
May 1 to October 1
Mr. and Mrs. Larry Simpson, Sebago Lake, 04075 (207) 787-3671

SEBAGO LAKE. (C-12) Village on Routes 114 and 35 at south tip of Sebago Lake.

SEBASCO. (D-12) Summer resort colony. Terminus of Route 217 (Phippsburg town). Scenic cruises, boating. Shore dinners.

SEBEC. (F-7) On Routes 6 and 16, between Milo and Dover-Foxcroft,, southwest Piscataquis County. North bank Piscataquis River. Farming, lumbering, sporting camps.

SEDGEWICK. (H-11) On Routes 72 and 175, 23.1 miles southwest of Ellsworth, Hancock County. Limited farming, vacation resorts, fishing, canning, stores and service trades.

SHAPLEIGH. (B-13) On Route 11 and 109, next northwest of Sanford, west central York County. Farming, lumbering, summer cottages, youth camps. Stores, service trades.

SHERMAN. (H-5) On Routes 11, 158 and Interstate 95, southwest Aroostook County. Farming and lumbering. Sporting camps, service trades.

SHIN POND. (H-5) Village in Mount Chase Plantation. Terminus of Route 159. Sporting, vacation lodges, plane base.

SHIRLEY. (E-7) On Routes 6 and 15, next south of Greenville, southwest Piscataquis County. Lumbering, limited farming, small industries, tourist places, service trades. Settled 1825.

SIDNEY. (E-10) On Routes 23, 104, and Interstate 95, next north of Augusta, west bank of Kennebec River. Farming, summer resorts, cottage colonies, stores, service trades. Settled 1760.

SINCLAIR. (H-1) On Route 162, northern Aroostook County. Between Mud and Long Lakes. Farming, lumbering.

SKOWHEGAN. (E-9) On Routes 2 and 201, originates Routes 148 and 150. Shire town of Somerset County. Industrial, commercial, banking, shopping center. Hotels, motels, tourist inns, cabins, restaurants, stores, shopping center.

Whittemore's Restaurant

For Fine Family Foods

171 MADISON AVENUE ROUTE 201 NORTH
SKOWHEGAN, MAINE
Cocktails Served — Ample Parking

TOWNE MOTEL

IN TOWN
Skowhegan, Maine 04976

On Route 201 to Canada

Swimming Pool Air Conditioning
Color TV Also Bedroom Apartments
Telephone in Room
NEAR RESTAURANTS AND SUMMER THEATER

Phone **Owner**
(207) 474-5151 **GEORGE POULIN**

SMITHFIELD. (E-10) On Routes 8 and 137, southwest Somerset County. Farming, lumbering, vacation, sporting, youth and adult camps. Stores, service trades. Settled 1784.

SMYRNA. (I-4) On Route 2 and Interstate 95, south central Aroostook County. Farming, lumbering, small industry. Stores, service trades.

SOLON. (D-8) On Routes 16 and 201, east bank of the Kennebec River, next south of Bingham, Somerset County. Farming, lumbering, wood products, tourist places.

SOMESVILLE. (H-10) Mount Desert town. Village at the head of Somes Sound. Junction of Routes 102 and 198.

SORRENTO. (I-10) On Route 185, southwestern Hancock County, off Route 1. 17.2 miles east of Ellsworth.

SOUTH ARM. (B-9) Township C. Terminus of Route 5, 12 miles Northwest of Andover, northwest Oxford County. Lumbering, sporting, vacation camps. Lower Richardson Lake, Middle Dam.

SOUTH BERWICK. (B-14) On Route 4, terminus of Route 91, next south of Berwick, southwestern York County. Farming, lumbering, small industries. Stores, tourist places, service trades.

SOUTH CASCO. (C-12) On Routes 302 and 35, Casco town, Cumberland County. Vacation resorts, summer cottages, camps, stores, service trades.

SOUTH PARIS. (C-11) Village and commercial center. See PARIS listing.

SOUTHPORT. (E-12) Summer resort, fishing activities. Western tip of Boothbay Peninsula, on Route 27, Newagen at tip of Peninsula.

SOUTH PORTLAND. (C-13) Next south of Portland, on Routes 1, 9 and 77. Industrial, commercial city with several community centers, on south bank of Fore River and Portland Harbor. Southern Maine Vocational Technical Institute. Willard Beach.

HU KE LAU
Chinese and American
RESTAURANT and COCKTAIL LOUNGE
Special Luncheon Orders To Take Out
Mon.-Thurs. 11:30 A.M. to 11:00 P.M.
Fri.-Sat. 11:30 A.M. to 1:00 A.M.
Sunday and Holidays 12:00 A.M. to 11:00 P.M.
Telephone 775-6388
Maine Mall
So. Portland, Me. 04106

DELUXE
SANDMAN MOTEL
MAINE TURNPIKE EXIT 7
SOUTH PORTLAND
Air Conditioned Color TV
Tel. 774-6393

BLAINE Motor Inn
Motel and Efficiency Apartments
Daily and weekly rates. Air-conditioned. Individual thermostats. Some units with color TV. Five restaurants within walking distance. Two minutes to Maine Mall Shopping Center. Short distance to beautiful coastal beaches, deep sea fishing. Island boat rides nearby. Fourteen service stations within one mile.
OPEN ALL YEAR
778 Main Street South Portland, Maine 04106
Blaine A. & Margaret L. Raymond Tel. (207) 774-0289

The Sheraton Inn.
South Portland
Hurrah!
Steak, chicken, shrimp, or scrod, broiled or grilled to your order. With just the sauce you order, too. Order as little or as much as you want. You'll want to try us soon. Hurrah!
EAT AND DRINK TO THE LAST HURRAH!
DUNFEY'S
The New Sheraton Inn, South Portland
Across from Maine Mall, Exit 7 — Me. Turnpike
7:00 AM to 1:00 PM — 775-6161

Residential areas, shopping center. Route 1 access to Portland over Veteran's Memorial Bridge; Route 77 over Portland Bridge.

SOUTH THOMASTON. (F-12) On Route 131, next south of Thomaston, Knox County, off Route 1. Fishing, farming, vacationing. Cottages, stores, service trades.

SOUTHWEST HARBOR. (H-11) On Route 102, southwest side of Somes Sound, Mount Desert Island. Acadia National Park territory. Seawall public campground. Fishing, yacht building, canning, summer hotels, motels, restaurants, gift shops, stores, service trades. Coastal scenery.

Claremont
SOUTHWEST HARBOR, MAINE 04679
A quiet summer hotel where you may go to revive the spirit and unclog the mind. You set the pace for the kind of a vacation you wish. Excellent food, cheery rooms, comfortable beds.
Brochure and rate card on request.
CLAREMONT Tel. (207) 244-5036 Southwest Harbor, Me. 04679

MOUNT DESERT **OCEANARIUM**
A UNIQUE MUSEUM ABOUT THE OCEAN AND THOSE WHO FISH IT
LIVE SEA ANIMALS FROM MAINE'S OCEAN PLUS OTHER EXHIBITS ABOUT THE SEA
ADMISSION CHARGED SOUTHWEST HARBOR

SOUTH WINDHAM. (C-13) See WINDHAM listing.

SPRINGFIELD. (I-7) On Routes 6, 169 and 170, 19.8 miles east of Lincoln, Penobscot County. Farming, lumbering, tourist places. stores, service trades.

SPRINGVALE. (B-13) Village center in Sanford town, York County. Home of Nasson College.

SPRUCE HEAD. (F-12) South Thomaston town, Knox County. Off Route 131. Summer cottage colony. Coastal scenery.

the island store
on the waters of penobscot bay . . . terrific view except in fog: craft items found nowhere else in maine; do-it-yourself kits for adults and children; a varied collection of mostly uninspired but inexpensive antiques and junk; handy hardware and tools; some camping and marine items; groceries, beer, soda, candy, and man-sized sandwiches made to order which can be eaten on our own wharf; ice cubes; gasoline, oil; free advice, and sometimes, friendly natives, live lobsters across the road. boats are welcome. open seven days a week, 10 a.m. to 7 p.m.
take route 73 south from rockland for about seven miles, turn left onto spruce head island, follow signs.

ST. AGATHA. (H-1) Lumbering, farming, sporting camp community in northeast Aroostook County, on Route 162. Stores, service trades. Local roads through rolling farmlands.

ST. ALBANS. (F-9) On Routes 23, 43 and 152, next north of Palmyra, southeast Somerset County. Bib and Little Indian Lakes, Indian Stream, eastern shore of Great Moose Lake. Farming, lumbering, vacation, sporting camps.

ST. FRANCIS Plantation. (G-1) On north central border of Aroostook County, on Route 161 and the St. John River.

ST. GEORGE. (F-12) Peninsula and island township on Route 131 and local roads, south of Rockland and Thomaston, Knox County. Fishing, limited farming. Summer hotels, cottages, camps.

ST. JOHN Plantation. (G-1) 12 miles west of Fort Kent, Route 161, northern border of Aroostook County. Pulpwood, lumber and potato shipping.

STACYVILLE Plantation. (H-5) On Route 11, 21.2 miles north of Medway, northern Penobscot County. Farming, lumbering, scenic views of Mt. Katahdin.

STANDISH. (C-13) Next west of Gorham in Cumberland County, On Routes 25, 35 and 114. Extends southwesterly from southern shore of Sebago Lake. Farming, lumbering, vacation township. Stores, restaurants, service trades in all villages.

STARKS. (D-9) On Routes 43 and 134, next west of Norridgewock, southwest Somerset County. Sandy River, Lemon Stream. Farming, lumbering, canning. Settled 1774.

STEUBEN. (I-10) On Route 1, next west of Milbridge, southwestern Washington County. Farming, lumber products, fishing, tourist places, stores, service trades.

STETSON. (F-9) On Routes 143 and 222, northwest of Bangor, Penobscot County. Farming, lumbering, summer camps, cottages.

STOCKHOLM. (I-1) North of New Sweden in Northern Aroostook County, off Route 161.

STOCKTON SPRINGS. (G-10) On Route 1, junction of Routes 1-A and 3, next north of Searsport, Waldo County. Motels, tourist places, restaurants, stores, service trades, fertilizer plants.

STONEHAM. (B-11) On Route 5, next north of Lovell, southwest Oxford County. Farming, lumbering, vacationing, camping.

STONINGTON. (G-11) Terminus of Route 15, Hancock County. Fishing, lobstering, canning, quarrying, vacation center. Stores and retail trades.

STOW. (B-11) On Route 113, next north of Fryeburg, southwest Oxford County, on New Hampshire boundary line.

STRATTON. (C-8) Village in Eustis town. Junction of Routes 16 and 27. Stores, restaurants, small industries, tourist places, motels, sporting camps, service trades.

STRONG. (D-9) On Route 4, next north of Farmington, Franklin County. Farming, wood products. Stores, service trades.

SULLIVAN. (I-10) On Route 1, 12.5 miles east of Ellsworth, Hancock County. Farming, lumbering, quarrying, sporting camps, accommodations, restaurants, stores, service trades.

SUMNER. (C-10) On Routes 140 and 219, east central Oxford County, next northeast of Paris town. Farming, lumbering. Hunting, fishing, vacationing, camping territory.

SURRY. (H-10) On Routes 172 and 176, next south of Ellsworth, Hancock County. Farming, fishing, vacationing town. Vacation lodges, tourist inns, stores.

SWAN'S ISLAND. (H-11) Off Blue Hill Bay, Hancock County. Fishing, yachting, vacation island township. Summer hotels, granite quarries. Ferry service from Mt. Desert Island.

SWANVILLE. (G-10) On Route 141. Originates Route 131, next north of Belfast, Waldo County. Summer cottages.

SWEDEN. (B-11) On Route 93 from Bridgton, Lovell and Waterford, in southwest Oxford County. Farming, lumbering, youth camps, summer cottages.

TALMADGE. (J-7) On Route 1, next west of Waite, northeastern Washington County. Lumbering, sporting camps.

TEMPLE. (D-9) On Route 43, next west of Farmington, south central Franklin County. Farming, lumbering.

TENANTS HARBOR. (F-12) St. Georges town, Knox County. On Route 131. Fishing, summer resort, cottage colonies. Stores.

THE EAST WIND INN

Tenants Harbor, Maine 04860 **372-8800, 372-8908**

Today's comforts combined with yesterday's pace and charm.
A view of this fisherman's harbor from every room.
Hearty, New England meals.

Open year-round. **16 rooms.**

Explore the delights of an "undiscovered" peninsula.

THE FORKS Plantation. (D-7) On Route 201, next south of Caratunk, west bank Kennebec River, Somerset County. Tourists, sporting camps, stores.

THOMASTON. (F-11) On Routes 1 and 131, next west of Rockland, Knox County. Boat building, limited farming. Motels, restaurants, stores, service trades. Maine State Prison.

THORNDIKE. (F-10) Junction of Routes 139 and 220, western Waldo County. Farming, lumbering, stores, service trades.

TOPSFIELD. (J-7) Junction of Routes 1 and 6 northeastern Washington County. Lumbering, sporting camps.

TOPSHAM. (D-12) Next north of Brunswick on Routes 201, 24 and 196. Industrial, farming township on north bank of Androscoggin River.

TREMONT. (H-11) On Route 102, southwest side of Mount Desert Island. Acadia National Park territory. Fish canning, boat building, vacation resorts, restaurants, stores, service trades.

TRENTON. (H-10) On Routes 3 and 230, next south of Ellsworth, Hancock County. Limited farming, fishing. Tourist places, restaurants, service trades.

TRESCOTT. (K-9) On Routes 189 and 191, next west of Lubec, Washington County. Fishing, limited farming.

TROY. (F-9) On Routes 9, 202 and 220, next south of Thorndike, northwestern Waldo County. Farming, lumbering, wood products.

TURNER. (C-11) On Routes 4, 117 and 219, next north of Auburn. Farming, small industry, summer camp township. On west bank of Androscoggin River.

GREENWOOD ORCHARDS

Fresh Sweet Cider

Apples — Berries — Vegetables

Old Fashioned Store Cheese — Sharp and Xtra Sharp

Our own Fresh-ground Peanut Butter

Pure Honey — Maple Syrup — Jams — Jellies

Farm Stand and Cider Mill

Route 4 **Turner, Maine 04220**

UNION. (F-11) On Routes 17, 131 and 235, next north of Warren, Knox County. Farming, lumbering, small industries, stores, service trades.

UNITY. (F-10) Junction of Routes 9, 139, 202 and 220, northwest

Waldo County. Wood products. Summer resorts, tourist places, youth and adult camps, stores, service trades. Settled 1782.

UPTON. (B-9) On Route 26, northwest Oxford County. Spectacular mountain, forest and lake scenery. Hunting, fishing.

VAN BUREN. (I-11) On Routes 1 and 165, northern border of Aroostook County. Commercial, small industry and shopping center. Hotels, tourist inns, hospital, restaurants, service trades.

VANCEBORO. (J-6) Terminus of Route 6, northeastern Washington County. Hotels, stores, service trades, tourist places. Prime fishing, hunting.

VASSALBORO. (E-10) On Routes 32, 100 and 201, east bank of Kennebec River, next north of Augusta. Farming, lumbering, industries. Stores.

VEAZIE. (G-9) On Route 2, next north of Bangor, west bank Penobscot River. Wood products, motels, service trades.

VERONA. (G-10) Island in Penobscot River, eastern end of Waldo-Hancock Bridge. On Routes 1-A and 3. Vacation cottages, stores, restaurants, service trades.

VIENNA. (D-10) On Route 41, northwestern Kennebec County. Farming, lumbering, summer camps. Settled 1786.

VINALHAVEN. (G-12) Island township in Penobscot Bay, boat service from Rockland. Fishing, vacation, boat building, summer hotels, motels, stores, service trades.

WADE (H-2) Potato farming and lumbering township west of Washburn, off Route 228, Aroostook County. Settled 1846.

WAITE. (J-7) On Route 1, next south of Topsfield, northeastern Washington County. Prime fishing, hunting area.

WALDO. (F-10) On Routes 7, 131 and 137, next northwest of Belfast, Waldo County. Farming, lumbering.

WALDOBORO. (F-11) On Routes 1, 32 and 220, at head of tidewater on Medomak River. Waldoboro village on side road off Route 1. Vacation cottage colonies, fishing villages on both sides of Medomak River. Small industries. Commercial and shopping center for eastern Lincoln County. Motels, tourist inns, restaurants, service places, gift shops and craft shops. Boat building.

MOODY'S MOTEL

And Dining Room **Waldoboro, Maine 04572**

Stop tonight at Moody's Waldoboro, Me., on Route No. 1 — 1000 ft. off highway on high elevation, wonderful view. 17 fully equipped units for night or vacation. Rates range from $4.00 to $5.00 per person. 3 kitchenette units. Thermostatically controlled heat. Free Television. Stop once and you will always stop again.

Write for booklet and rates **P. B. Moody, Prop.**

WALES. (D-11) Small farming town on Routes 9, 126 and 132. Cottage vacation area.

WALPOLE. (E-12) South Bristol town. On Route 129. south of Damariscotta. Cottage colonies along Damariscotta River.

WALTHAM. (H-9) On Routes 179 and 200, northeast of Ellsworth, Hancock County. Farming, lumbering, sporting camps. Excellent fishing and hunting.

WARREN. (F-11) On Routes 1, 90, 97 and 131, next west of Rockland, Knox County. Farming, lumbering, small industries, stores, service trades.

WASHBURN. (I-2) Potato farming, lumbering town northwest of

Presque Isle, Aroostook County, on Routes 164 and 228. Food-freezing, sawmills, potato shipping, stores, service trades.

WASHINGTON. (F-11) On Routes 17, 105, 126, 206 and 220 in northwest Knox County. Farming, lumbering, vacationing, summer camps.

WATERBORO. (B-13) On Routes 4, 5 and 202, next north of Alfred, central York County. Farming, lumbering, small industries. Stores, tourist places, service trades. Settled 1768.

WATERFORD. (B-11) On Routes 35, 37 and 118, next north of Bridgton and Harrison, in southern Oxford County. Farming, lumbering, vacation, sporting camps. Wood products, stores, service trades.

WATERVILLE. (E-10) On Routes 11, 100, 104, 137, 201 and Interstate 95. 19.4 miles north of Augusta, on west bank Kennebec River. Industrial, commercial, banking, shopping, service trades center. Motels, restaurants, department stores. Redington Museum (1814). Official Information Center in Chamber of Commerce.

Some Fine Day
You'll Come
To
Waterville

the Silent woman
RESTAURANT
WATERVILLE

Part of a Maine Vacation is
a Visit to —



64 Main Street
WATERVILLE, MAINE 04901

Personal Service . . . . Clothing Excellence
for Men and Ladies Since 1887

Summer shop in Boothbay Harbor

WAYNE. (D-10) On Route 133, west central Kennebec County. Farming, lumbering, wood products, summer hotels, youth camps, cottage colonies.

WEBSTER. (D-11) Next east of Lewiston and north of Lisbon, on

Routes 9, 126 and 197. Farming township with Sabattus village, small industries center.

WELD. (C-9) On Routes 142 and 156 in southwest Franklin County. Farming, lumbering, vacation township. Mt. Blue State Park, Webb Lake, cottage, camping, picnicking. Tourist inns, youth camps. Stores, services trades. Woods products.

WELLINGTON. (E-8) On Route 154, southwestern Piscataquis County. Lumbering, farming.

WELLS. (C-14) On Route 1, York County. Maine highway village with stores, tourist homes, motels, restaurants, gift shops. Official Information Center.

WELLS BEACH. (C-14) Wells town. Beautiful sand beach, cottage resort area, hotels, motels, restaurants, gift shops, one mile east of Route 1.

THE ONE YOU ARE LOOKING FOR

5 DRIFTWINDS MOTEL

Directly on Maine's finest beach 75 miles north of Boston. 1 mile off U.S. 1 at Wells Beach, Maine 04090. Open year round, modern well-heated units. Spring and fall rates.

Owned and managed by

The Forbes Family

(207) 646-2831

TALLWOOD MOTOR COURT

U. S. Route 1, Wells, Maine 04090 Tel. (207) 646-5689

37 Units — New Motel and Cottages for 2 to 5 persons (No Kitchenettes)

Heated Swimming Pool Recreation Lounge

Television all Units Individually Controlled Electric Heat

DRAKES ISLAND MOTEL U.S. Route #1 WELLS 04090

14 Deluxe Units—Wall to Wall Carpeting

Minutes to Beaches, Restaurants, Theaters

Reasonable Rates

P. A. Spang, C. W. Tufts, Owner-operated

Tel. 646-2312

HOWARD JOHNSON'S

Route 1
Wells, Maine

A Family Restaurant Featuring

BREAKFAST - LUNCH - DINNER

AFTER THEATRE COCKTAILS

Specializing in Fresh Maine Seafood

"If It Swims In Maine Waters, Chances Are We Have It."

THE HLUDIK FAMILY

OCEAN DUNES Motel and Cottages GUEST RESORT

Oceanfront Cottages and Motel for 2 to 6 persons in superb location, directly on 3 mile sandy beach. The beach begins where our lawn ends. Kitchenettes, heat and TV. Near All Activities including Famous Ogunquit Playhouse, churches, restaurants and golf courses.

Box 39, Moody Beach, Me. 04054 Tel. Wells Area Code (207) 646-2946

BETTY and HAROLD FELLMAN

JOYCE COTTAGE

Motel — Housekeeping Units

Quiet location just off Route 1, between Ogunquit and Wells

Units for 2 to 6, hot showers; ½ mile to fine beach.

DORIS FIELD, Prop.

RFD #1, Wells, Maine 04090 Tel. (Wells) 646-2989

Somerset Motor Court



U. S. Route 1 AAA WELLS, MAINE

39 housekeeping units overlooking Wells Beach away from traffic. Completely furnished with free TV, thermostat heat, shower or bath, for 2 to 5 persons. Spacious grounds, ideal for children. Churches, theatres and amusements nearby. Near miles of beaches.

Special rates June and Sept.

Tel. 646-2782 — Area Code 207

BOB and KAREN HANSON, Proprietors

P. O. Box 9, Wells, Maine 04090

BELLE of MAINE MOTOR COURT

Route 1 Wells, Maine 04090

Beautiful ocean view. 20 Modern cottages — Housekeeping, twin, or double bed. Showers — Continuous hot water. Heated. Free TV. Moderate rates. Weekly or daily.

Low Rates June and September

Write or Phone: Wells Area Code (207) 646-2668

ALICE AMIRAULT, Owner

WESLEY. (J-8) On Route 9, terminus of Route 192, south central Washington County. Lumbering, sporting camps. Prime hunting, fishing, camping territory. Seavey Lakes.

WEST BATH. (D-12) On Route 1, next east of Brunswick next west of Bath, Sagadahoc County. Wood products, restaurants, service trades.

WESTBROOK. (C-13) Next west of Portland, on Routes 25 and 302. Industrial, commercial and shopping center. S. D. Warren Paper Company and other industries. Restaurants, stores and service trades.

WESTFIELD. (I-3) Potato farming, lumbering town, on Route 1, between Mars Hill and Presque Isle, Aroostook County.

WEST FORKS Plantation. (D-7) On Route 201, next northwest of the Forks, Somerset County. Lumbering, tourist, sporting camps.

WEST GARDINER (D-11) On Routes 9 and 126, also local road, Gardiner to Litchfield, next west of Gardiner, Kennebec County. Farming, residential, summer cottages. Sporting camps, stores, service trades.

WESTMANLAND Plantation. (H-2) Next west of New Sweden, off Route 161, northeast Aroostook County. Small farming and lumbering community.

WESTON (I-6) Southeasternmost township in Aroostook County, on Route 1 and west side of East Grand Lake. Prime hunting, fishing country.

WESTPORT. (E-12) Large island township in Sheepscot River, reached by bridge, access road off Route 1, west of Wiscasset. Fishing, limited farming, summer cottages.

WHITEFIELD. (E-11) On Routes 17, 32, 126, 194 and 218, northwest Lincoln County. Farming, stores, services trades.

WHITING. (K-9) On Route 1, originates Route 189, southeastern Washington County. Farming, lumbering, canning, stores, service trades.

WHITNEYVILLE. (J-9) On Routes 1 and 1-A, next west of Machias, south central Washington County. Farming, lumbering.

WILLIMANTIC. (F-7) On Route 150 next north of Guilford, southwest Piscataquis County. Lumbering, farming, vacation, sporting camps, cottages.

WILSON'S Mills. (B-8) Lincoln Plantation, on Route 16, northwestern Oxford County, on New Hampshire boundary.

WILTON. (D-10) On Routes 2, 4 and 156; in south Franklin County, southwest of Farmington. Industrial, commercial, highway center. Motels, restaurants, stores, service trades. Bass shoes. Cottage and recreational center.

HAZEL'S GIFT SHOP

153 Depot Street — Wilton, Maine

Open 7 Days a Week—Year Around

Tapestries a Specialty

Bone China — Glassware — Jewelry — Musical Items — Novelty Items

Maine Books — Cook Books — Collector Items — Souvenirs

Unique and Unusual Gifts for all occasions.

Mail address—Dryden, Maine 04225 — Tel.: 207 - 645-2875

WINDHAM. (C-12) Farming, industry, vacation township north of Gorham in Cumberland County. Routes 302 from Portland and 4-202 from Gorham cross at Foster's Corner traffic circle, in center of township. Route 35, from Standish joins Route 302 at North Windham. Stores, restaurants, motels, tourist inns, cottages, service trades. Settled 1735.

WINDSOR. (E-11) On Routes 17, 32 and 105, next east of Augusta, southeast Kennebec County. Farming, lumbering, summer cottages. Stores, service trades.

WINN. (H-7) On Routes 2 and 168, next south of Mattawamkeag, east bank Penobscot River. Farming, lumbering, pulpwood.

WINSLOW. (E-10) On Routes 32, 100, 137 and 201, east bank Kennebec River, opposite Waterville. Scott Paper Company, oil terminals, small industries, stores, service trades, farming. Fort Halifax blockhouse (1754).

WINTER HARBOR. (I-10) On Route 186, southeastern Hancock County, off Route 1. Southwestern side of Schoodic Peninsula.

Schoodic Peninsula area of Acadia National Park. Stores, service trades.

WINTERPORT. (G-10) On Route 1-A, originates Route 139, northeastern Waldo County, 13 miles south of Bangor. Tourist places, restaurants, stores, service trades, boat yard.

WINTERVILLE Plantation. (H-2) On Route 11, next south of Eagle Lake, in northern Aroostook County. Lumbering, sporting camps and limited farming.

WINTHROP. (D-11) On Routes 11, 41, 100, 133 and 202, west central Kennebec County, 10 miles west of Augusta. Industrial, commercial, shopping center of Winthrop Lakes region. Motels, resorts, youth, adult camps, restaurants, stores, service trades.

LAKESIDE HAVEN MOTEL

Cabins and Cottages

U. S. Route 202 — Winthrop, Maine 04364

on beautiful Lake Cobbosseecontee

SWIMMING — BOATING — FISHING

Overnight cabins, small motel and one, two and three bedroom cottages. All cottages are equipped with complete kitchen facilities, showers and TV, and have screened porches with view of lake. Silverware, dishes, cooking utensils and linens supplied. Free boats and private bathing beach. Good fishing. Shopping centers, restaurants, golf courses and outdoor movies nearby. Ten minute ride to Augusta, the capital of Maine, and the Augusta Civic Center for shows of all kinds, where well-known entertainment personalities appear. Beautiful location for summer vacation. Open May 15 - October. Moderate rates. Take Augusta Exit 15 off Route 95. Go 4.3 miles west on Route 202. Write for more information.

Stan & Shirley Amidon — RFD #2 — Winthrop, Maine 04364

Tel. (207) 395-4466

WISCASSET. (E-12) On Routes 1, 27 and 218, 10.3 miles east of Bath. Shopping and tourist center. Lincoln County Museum and old Jail on Route 128. Also Lincoln County Fire Museum, Music Museum and Maine Art Gallery with summer exhibitions located here. Historic homes. Nickel-Sortwell House and Garden (1790). Old Powder House (1813). Abiel Wood House (1812). Lee-Payson-Smith House (1800's). Hotels, tourist inns, restaurants, gift and craft shops.

WOODLAND. (I-2) North of Washburn and west of Caribou, on Route 228, in northeastern Aroostook County. Potato farming and lumbering town.

WOODLAND. (J-8) Village in Baileyville town, on Route 1, eastern Washington County. St. Croix Paper Company.

WOODSTOCK. (C-10) On Routes 26 and 120, next north of Paris, Oxford County. Farming, lumbering, wood products, vacation resorts, summer cottages, stores, service trades.

WOODVILLE. (H-7) On Route 116, west bank Penobscot River.

WOOLWICH. (E-12) Next east of Bath, across Kennebec River via Marlton Memorial Bridge, on Routes 1 and 127. Roadside and service places, residential and shore areas.

WYTOPITLOCK. (I-6) Village in Reed Plantation.
YARMOUTH. (D-12) On Routes 1, 22, 115 and Interstate 95. Guest houses, motels, restaurants, stores, service trades. Clam Festival in mid-summer. Small boat fishing.

THE FELLSMOOR

Featuring Maine's Favorite Foods
and Old-Time Treats Since 1932

Turn right from adjacent Interstate 95

U. S. Route 1, Yarmouth **Phone 846-5858**

YORK. (B-15) York Corner on Route 1. York Village, York Harbor and York Beach on Route 1-A. Old York Gaol (1653), now a museum. McIntyre Garrison House (1640). Seawall's Bridge, first pile draw bridge in America (1761), still in use.
YORK HARBOR. Summer resort, noted hotels and homes. Excellent harbor facilities, active boating center. Nubble Light (parking area). Shore dinners, picnicking, bathing, sightseeing.
YORK BEACH. (B-14) York town On Route 1-A, York County. Popular beach resort. Hotels, motels, cottages, camping grounds, restaurants, gift shops. Official Information Center.

Stage Neck Inn

Our guests are beautiful.

Stage Neck Inn • 119 Stage Neck Road
York Harbor, Maine 03911 • 207-363-3850

Four Seasons Restaurant

YORK VILLAGE, MAINE

The quaint little restaurant in Shoestring Alley, opened daily for Breakfast, Lunch and Dinner. Home cooked food the way you like it. Daily specials.

BURNETT'S

VICTORIAN HOUSE

IN HISTORIC YORK VILLAGE

MAINE AND NEW ENGLAND CRAFTS AND THE BEST OF WORLDWIDE GIFTS

Our Country Store offers Real Country Food

Wheels of N.Y., Vt., Wis. cheese Aged especially for the Victorian House.

Hickory Smoked Bacon — Whole Hams

Maple Syrup — Pickles — Home Made Bread and lots more.

LIBBY'S OCEANSIDE CAMP

SITUATED DIRECTLY ON THE OCEAN

Adjacent to a 2½ mile sandy beach. Grocery store nearby. Boating, fishing, entertainment, amusement, and shopping centers within 2 miles. Modern facilities for tents and trailers, including water, electricity and sewerage. Rest rooms with flush toilets, hot and cold showers.

Tel. (207) 363-4171

ROUTE 1A **YORK HARBOR, MAINE 03911**

Seafood **Steaks** **Cocktails**

Are Better at BURNETT'S

In Historic York Village
OPEN DAILY ALL YEAR

American Express - Carte Blanche - Diners
BankAmericard - Master Charge

CAMP EATON

trailer sites, tent sites, cabins

This campground, one of the largest in southern Maine, was established in 1923. Located at the end of sparkling Long Sands Beach in beautiful York Harbor, it is close to the many attractions offered by this historic area. Tents, trailers, truck campers and motor homes are accommodated in a wide variety of sites to suit every taste. Eighteen cabins accommodating 2 to 6 persons are available by the week. All have screened porches and light housekeeping provisions. Recreation includes 2 playgrounds plus shuffleboard, basketball, softball and horseshoes. Write or telephone for colorful brochure and to determine cabin availability.

Route U. S.-1A, York Harbor, Maine 03911

Tel. (207) 363-3424

ANIMAL FOREST PARK

Visit New England's Finest Attraction. Herds of Loose, Tame Animals You Can Pet and Feed. Twenty-five Big Rides and Attractions. Paddle Boat Rides. Enchanted Village — May Thru October.

Route 1
York Beach, Maine 03910

Laird's Guest House and Cottages

Rooms—clean and modern. Innerspring mattresses, modern baths, shower. Large lounge. Spacious grounds and porches. Two beaches. Three minutes to all restaurants and amusements. **Cottages**—2 and 3 bedrooms, living rooms, showers, all electric kitchens, housekeeping equipped. Fireplaces. Porches.

Apply for rates

63 Broadway **Box 89** **Tel. 363-9881** **York Beach, Maine 03910**

STATE POLICE STATIONS

The Maine State Police invites all motorists in Maine to use its services for the assistance and protection of the public. Listed below are the locations of Maine State Police stations and their telephone numbers. Use this list in case of accidents, road trouble, routing or other information and assistance.

Headquarters	Augusta	Tel.	289-2155
Troops A, B & G	Scarboro	"	883-3473
(Emergency Only 1-800-482-0730)			
Troop C	Skowhegan	"	474-3359
Troop D	Thomaston	"	354-2522
Troops E & I	Orono	"	866-2122
Troop F	Houlton	"	532-2261

NOTES

STATE AND NATIONAL PARKS IN MAINE

ACADIA NATIONAL PARK
Mt. Desert Island and Schoodic Peninsula
AROOSTOOK STATE PARK
Presque Isle
BAXTER STATE PARK
Piscataquis County
BRADBURY MOUNTAIN STATE PARK
Pownal
CAMDEN HILLS STATE PARK
Camden
COBSCOOK BAY STATE PARK
Dennysville
CRESCENT BEACH STATE PARK
Cape Elizabeth
DAMARISCOTTA LAKE STATE PARK
Jefferson
FORT POINT STATE PARK
Stockton Springs
GRAFTON NOTCH STATE PARK
Newry and Upton
HOLBROOK ISLAND SANCTUARY
Brooksville
LAKE ST. GEORGE STATE PARK
Liberty and Montville
LAMOINE STATE PARK
Lamoine
LILY BAY STATE PARK
Greenville on Moosehead Lake
MOOSE POINT STATE PARK
Belfast and Searsport
MOUNT BLUE STATE PARK
Weld and Avon
PEACOCK BEACH STATE PARK
Richmond
PEAKS-KENNY STATE PARK
Dover-Foxcroft
POPHAM BEACH STATE PARK
Phippsburg
QUODDY HEAD STATE PARK
Lubec
RANGELEY STATE PARK
Rangeley
REID STATE PARK
Georgetown
SEBAGO LAKE STATE PARK
Casco and Naples
TWO LIGHTS STATE PARK
Cape Elizabeth
WARREN ISLAND STATE PARK
Penobscot Bay
WHITE MOUNTAIN NATIONAL FOREST
Oxford County
WOLFE NECK STATE PARK
Freeport

Welcome to MAINE

We, of the Maine State Police, welcome you to "Maine, the Land of Remembered Vacations."

It is our wholehearted wish that you will have a most pleasant visit in our state. We hereby pledge our best efforts to help you do so.

Maine has taken every precaution possible to make her highways safe so that you may return home safe and sound. In turn, we sincerely hope that you will assist us by observing the laws and regulations that were made to protect you and your fellow motorists.

Maine State Police officers never use their authority promiscuously, but only with the true desire to assist motorists in driving safely. You will not be warned or arrested unless you are doing something that not only jeopardizes your own safety but that of others. Our easily distinguished cars are equipped with sirens which are used to inform the motorist that he is to stop.

It is the wish of the Maine State Police that you have a happy and worthwhile vacation in Maine.

COL. DONALD E. NICHOLS
Chief, Maine State Police

PLEASE DRIVE SAFELY AND ENJOY YOUR VISIT TO

Vacationland